

District I - (505) 393-6161
1625 N. French Dr
Hobbs, NM 88241-1980
District II - (505) 743-1283
811 S. First
Artesia, NM 88210
District III - (505) 334-6178
1000 Rio Brazos Road
Aztec, NM 87410
District IV - (505) 827-7131

New Mexico
Energy Minerals and Natural Resources Department
Oil Conservation Division
2040 South Pacheco Street
Santa Fe, New Mexico 87505
(505) 827-7131

Form C-139
Revised 06/99

SUBMIT ORIGINAL
PLUS 2 COPIES
TO APPROPRIATE
DISTRICT OFFICE

APPLICATION FOR
RESTORATION PROJECT

I. Operator and Well: *17-0560*

Operator name & address Lewis B. Burleson, Inc. P. O. Box 2479 Midland, Texas 79702							OGRID Number 013300	
Contact Party Steven L. Burleson							Phone 915/683-4747	
Property Name Marshall					Well Number 2		API Number 30-025-04615	
UL I	Section 11	Township 21-S	Range 36-E	Feet From The 1980	North/South Line South	Feet From The 660	East/West Line East	County Lea

II. Pool and Production Restoration:

Previous Producing Pool(s) (If change in Pools): <i>EUMON 4-7R-04 (NO GAS)</i>	
Date Production Restoration started: 12/2/98	Date Well Returned to Production: 7/27/99
Describe the process used to return the well to production. (Attach additional information if necessary): Re-entry of abandoned well, re-frac zone	

III. Identify the period and Division records which show the Well had thirty (30) days or less production for the twenty-four consecutive months prior to restoring production:

Records Showing Well produced less than 30 days during 24 period: <input checked="" type="checkbox"/> Well file record showing that well was plugged <input type="checkbox"/> ONGARD production data <input type="checkbox"/> OCD Form C-115 (Operator's Monthly Report)		Month/Year (Beginning of 24 month period): <i>5-75</i>
		Month/Year (End of 24 month period): <i>7-99</i>

IV. Affidavit:

State of <u>Texas</u>) County of <u>Midland</u>) ss. <u>Steven L. Burleson</u> , being first duly sworn, upon oath states: 1. I am the Operator, or authorized representative of the Operator, of the above-referenced Well. 2. I have personal knowledge of the facts contained in this Application. 3. This application is complete and correct.		Signature <u>Sharon Beaver</u> Title <u>Vice-President</u> Date <u>8/16/99</u> SUBSCRIBER <u>Sharon Beaver</u> before me this <u>16th</u> day of <u>August</u> , <u>1999</u> NOTARY PUBLIC State of Texas Comm Exp 07-17-2000 My Commission expires: <u>7/17/00</u> <u>Sharon Beaver</u> Notary Public	
---	--	---	--

FOR OIL CONSERVATION DIVISION USE ONLY:

V. CERTIFICATION OF APPROVAL:

This Application is hereby approved and the above-referenced well is designated a Production Restoration Project. By copy hereof, the Division notifies the Secretary of the Taxation and Revenue Department of this Approval and certifies that production was restored on: 7-27-99

Signature District Supervisor <u>Paul J. Kautz</u>	OCD District <u>1</u>	Date <u>10/14/97</u>
---	--------------------------	-------------------------

VI. DATE OF NOTIFICATION TO THE SECRETARY OF THE TAXATION AND REVENUE DEPARTMENT: _____



Submit To Appropriate District Office
State Lease - 6 copies
Fee Lease - 3 copies
District I
1625 N. French Dr., Hobbs, NM 87240
District II
811 South First, Artesia, NM 87210
District III
1000 Rio Brazos Rd., Aztec, NM 87410
District IV
2040 South Pacheco, Santa Fe, NM 87505

State of New Mexico
Energy, Minerals and Natural Resources

Form C-105
Revised March 25, 1999

OIL CONSERVATION DIVISION
2040 South Pacheco
Santa Fe, NM 87505

WELL API NO.

5. Indicate Type of Lease
STATE ☐ FEE ☒
State Oil & Gas Lease No.

WELL COMPLETION OR RECOMPLETION REPORT AND LOG

1a. Type of Well:
OIL WELL ☐ GAS WELL ☒ DRY ☐ OTHER

b. Type of Completion:
NEW WELL ☐ WORK OVER ☐ DEEPEN ☐ PLUG BACK ☐ DIFF. RESVR. ☒ Re-entry OTHER

2. Name of Operator
Lewis B. Burleson, Inc.

3. Address of Operator
P.O. Box 2479 Midland, Texas 79702

7. Lease Name or Unit Agreement Name
Marshall

8. Well No.
2

9. Pool name or Wildcat
Eumont ~~45~~ Y-7R-QN) Pro Gas

4. Well Location
Unk Letter I : 1980 Feet From The South Line and 660 Feet From The East Line
Section 11 Township 21-S Range 36-E NMPM LEA County

10. Date Spudded 12/2/98 11. Date T.D. Reached 12/7/98 12. Date Compl. (Ready to Prod.) 7/27/99 13. Elevations (DF& RKB, RT, GR, etc.) 3565 GR 14. Elev. Casinghead 3566

15. Total Depth 3845 16. Plug Back T.D. 3632 17. If Multiple Compl. How Many Zones? NO 18. Intervals Drilled By X Rotary Tools Cable Tools

19. Producing Interval(s), of this completion - Top, Bottom, Name
7 Rivers - Queen 20. Was Directional Survey Made NO

21. Type Electric and Other Logs Run
GR-Neutron 22. Was Well Cored NO

CASING RECORD (Report all strings set in well)

CASING SIZE	WEIGHT LB/FT.	DEPTH SET	HOLE SIZE	CEMENTING RECORD	AMOUNT PULLED
12-1/2		252		150	
9-5/8		1425		450	
7		3699		300	

LINER RECORD

SIZE	TOP	BOTTOM	SACKS CEMENT	SCREEN

TUBING RECORD

SIZE	DEPTH SET	PACKER SET

26. Perforation record (interval, size, and number)

3225 - 3612

27. ACID, SHOT, FRACTURE, CEMENT, SQUEEZE, ETC.

DEPTH INTERVAL	AMOUNT AND KIND MATERIAL USED
3225-3612	A 2000
	F 30x30 50% CO2
	130,000#

PRODUCTION

28. Date First Production 7/27/99		Production Method (Flowing, gas lift, pumping - Size and type pump) Pumping (1-1/4 RWBC)			Well Status (Prod. or Shut-in) Prod.		
Date of Test 7/28/99	Hours Tested 24	Choke Size	Prod'n For Test Period	Oil - Bbl 0	Gas - MCF 90	Water - Bbl. 13	Gas - Oil Ratio
Flow Tubing Press.	Casing Pressure 25	Calculated 24-Hour Rate	Oil - Bbl. 0	Gas - MCF 90	Water - Bbl. 13	Oil Gravity - API - (Corr.)	


29. Disposition of Gas (Sold, used for fuel, vented, etc.)


Sold

Test Witnessed By

30. List Attachments

31. I hereby certify that the information shown on both sides of this form as true and complete to the best of my knowledge and belief

Signature  Printed Name Steven L. Burleson Vice-Pres. Date 8/16/99



District I
PO Box 1980, Hobbs, NM 88241-1980
District II
811 South First, Artesia, NM 88210
District III
1000 Rio Brazos Rd., Artesia, NM 87410
District IV
2040 South Pacheco, Santa Fe, NM 87505

State of New Mexico
Energy, Minerals & Natural Resources Department

OIL CONSERVATION DIVISION
2040 South Pacheco
Santa Fe, NM 87505

Form C-102
Revised October 18, 1994
Instructions on back
Submit to Appropriate District Office
State Lease - 4 Copies
Fee Lease - 3 Copies

☐ AMENDED REPORT

WELL LOCATION AND ACREAGE DEDICATION PLAT

1 API Number 30-025-04615		2 Pool Code 76480		3 Pool Name Eunice ^{Samant} (T-Y-7R-QN) Pro Gas	
4 Property Code 005880		5 Property Name Marshall			6 Well Number 2
7 OGRID No. 013300		8 Operator Name Lewis B. Burleson, Inc.			9 Elevation 3565 GR


10 Surface Location

UL or lot no. I	Section 11	Township 21-S	Range 36-E	Lot Idn	Feet from the 1980	North/South line South	Feet from the 660	East/West line East	County Lea
--------------------	---------------	------------------	---------------	---------	-----------------------	---------------------------	----------------------	------------------------	---------------

11 Bottom Hole Location If Different From Surface

UL or lot no.	Section	Township	Range	Lot Idn	Feet from the	North/South line	Feet from the	East/West line	County
12 Dedicated Acres		13 Joint or Infill		14 Consolidation Code		15 Order No.			

NO ALLOWABLE WILL BE ASSIGNED TO THIS COMPLETION UNTIL ALL INTERESTS HAVE BEEN CONSOLIDATED OR A NON-STANDARD UNIT HAS BEEN APPROVED BY THE DIVISION

16	Sect. 11	Sect. 12	17 OPERATOR CERTIFICATION I hereby certify that the information contained herein is true and complete to the best of my knowledge and belief.  Signature Steven L. Burleson Printed Name Vice-President Date July 31, 1998 Title	
				18 SURVEYOR CERTIFICATION I hereby certify that the well location shown on this plat was plotted from field notes of actual surveys made by me or under my supervision, and that the same is true and correct to the best of my belief. Title of Survey Signature and Seal of Professional Surveyer: Certificate Number

#2

#1 to be P&A



NO. OF COPIES RECEIVED	
DISTRIBUTION	
SANTA FE	
FILE	
U.S.G.S.	
LAND OFFICE	
OPERATOR	

NEW MEXICO OIL CONSERVATION COMMISSION

Form C-103
Supersedes Old
C-102 and C-103
Effective 1-1-65

<p align="center">SUNDRY NOTICES AND REPORTS ON WELLS</p> <p align="center"><small>(DO NOT USE THIS FORM FOR APPLICATIONS TO DRILL UP TO 10 FEET OR PLUG BACK TO A DIFFERENT RESERVOIR. USE APPLICATION FOR PERMIT - (FORM C-101) FOR SUCH PURPOSES.)</small></p>		<p>5a. Indicate Type of Lease State <input type="checkbox"/> Fee <input checked="" type="checkbox"/></p> <p>5. State Oil & Gas Lease No.</p>
<p>1. <input type="checkbox"/> OIL WELL <input checked="" type="checkbox"/> GAS WELL <input type="checkbox"/> OTHER</p> <p>2. Name of Operator Sun Oil Company</p> <p>3. Address of Operator P. O. Box 1861 - Midland, TX 79702</p> <p>4. Location of Well UNIT LETTER I 660 FEET FROM THE East North LINE AND 1980 FEET FROM THE South LINE, SECTION 11 TOWNSHIP 21 RANGE 36 N.M.P.M.</p>		<p>7. Unit Agreement Name</p> <p>6. Firm or Lease Name C. W. Marshall</p> <p>9. Well No. 2</p> <p>10. Field and Pool, or Wildcat Eumont</p>
<p>15. Elevation (Show whether DF, RT, CR, etc.)</p>		<p>12. County Lea</p>

<p align="center">Check Appropriate Box To Indicate Nature of Notice, Report or Other Data</p>			
<p align="center">NOTICE OF INTENTION TO:</p>		<p align="center">SUBSEQUENT REPORT OF:</p>	
<p>PERFORM REMEDIAL WORK <input type="checkbox"/></p> <p>TEMPORARILY ABANDON <input type="checkbox"/></p> <p>PULL OR ALTER CASING <input type="checkbox"/></p> <p>OTHER <input type="checkbox"/></p>	<p>PLUG AND ABANDON <input type="checkbox"/></p> <p>CHANGE PLANS <input type="checkbox"/></p> <p>OTHER <input type="checkbox"/></p>	<p>REMEDIAL WORK <input type="checkbox"/></p> <p>COMMENCE DRILLING OPERATIONS <input type="checkbox"/></p> <p>CASING TEST AND CEMENT JOBS <input type="checkbox"/></p> <p>OTHER <input type="checkbox"/></p>	<p>ALTERING CASING <input type="checkbox"/></p> <p>PLUG AND ABANDONMENT <input type="checkbox"/></p>

17. Describe Proposed or Completed Operations (Clearly state all pertinent details, and give pertinent dates, including estimated date of starting any proposed work) SEE RULE 1193.

10-5-77 MIRU. Install BOP. Pull tbg.

10-6 GO Inc. Pump cement w/pump bailer - spot at 3635 to 3662. Set CIBP at 3200 - Dump 35' cement on top. Spot at 3165 to 3200. GO Inc. perf csg. @ 1425' with 4 way sqz. shot.

10-7 Run Baker AD-1 Pkr. to 3150'. Circ. hole w/9.5# brine. Pick-up & set Pkr. @ 1300'. BJ EIR & sqz. w/200 sx CL H cmt. To 1200#. Reverse hole clean from 1300' POH.

10-8 GIH. Spot cmt. from 50' to surface. Remove tree. Weld on surface plate & install marker. Well P & A.

18. I hereby certify that the information above is true and complete to the best of my knowledge and belief.

SIGNED *Carson Muntzel* TITLE Office Assistant DATE 10-10-77

APPROVED BY *M. J. Corisican* TITLE OIL & GAS INSPECTOR DATE AUG 21 1978

CONDITIONS OF APPROVAL, IF ANY:

