

State of New Mexico
Energy, Minerals &
Natural & Resources Dept.

Oil Conservation Division
P.O. Box 2088
Santa Fe, New Mexico 87501

Gas
Supplement
No.: SE 0999003
Date: 9/23/99

NOTICE OF ASSIGNMENT OF ALLOWABLE TO A GAS WELL

The operator of the following well has complied with all the requirements of the Oil Conservation Division and the well is hereby assigned an allowable as shown below.

Date of Connection 7/27/99 Date of First Allowable or Allowable Change 1/27/99
Purchaser BPM Gas Corp Pool Element Y - SR-2W
Operator Lewis B Burleson Inc Lease Marshall
Well No. * 2 Unit Letter I Sec. 11 Twn. 21S Rge. 360
Dedicated Acreage 160 Revised Acreage _____ Difference _____
Acreage Factor 1.00 Revised Acreage Factor _____ Difference _____
Deliverability _____ Revised Deliverability _____ Difference _____
A x D Factor _____ Revised A x D Factor _____ Difference _____

* Re-Entry - PU is E/2 SE/4 sec 11 &
W/2 SW/4 Sec 12

OCD Dist. No. I

CALCULATION OF SUPPLEMENTAL ALLOWABLE

Previous Status Adjustments.....

MO.	PREV. ALLOW.	REV. ALLOW.	PREV. PROCD.	REV. PROD.	REMARKS
Apr					
May					
Jun					
Jul					
Aug					
Sep					
Oct					
Nov					
Dec					
Jan					
Feb					
Mar					
Apr					
May					
Jun					
Jul					
Aug					
Sep					
Oct					
Nov					
Dec					
Jan					
Feb					
Mar					

TOTALS

Allowable Production Difference.....

Schedule O/U Status.....

Revised O/U Status.....

Effective In

Current Classification

Schedule

To

Note: All gas volumes are in MCF@15.025 psia.

William J. LeMay, Division Director

By _____

District I
PO Box 1980, Hobbs, NM 88241-1980
District II
PO Drawer DD, Artesia, NM 88211-0719
District III
1000 Rio Brazos Rd., Aztec, NM 87410
District IV
PO Box 2088, Santa Fe, NM 87504-2088

State of New Mexico
Energy, Minerals & Natural Resources Department

OIL CONSERVATION DIVISION
PO Box 2088
Santa Fe, NM 87504-2088

Form C-101
Revised February 10, 1994
Instructions on back
Submit to Appropriate District Office
State Lease - 6 Copies
Fee Lease - 5 Copies

☐ AMENDED REPORT

APPLICATION FOR PERMIT TO DRILL, RE-ENTER, DEEPEN, PLUGBACK, OR ADD A ZONE

Operator Name and Address: Lewis B. Burleson, Inc. P. O. Box 2479 Midland, Texas 79702		OGRID Number 013300
Property Code 005880	Property Name Marshall	Well No. 2

Surface Location

UL or lot no.	Section	Township	Range	Lot Idn	Feet from the	North/South line	Feet from the	East/West line	County
I	11	21-S	36-E		1980	South	660	East	Lea

Proposed Bottom Hole Location If Different From Surface

UL or lot no.	Section	Township	Range	Lot Idn	Feet from the	North/South line	Feet from the	East/West line	County
Proposed Pool 1 EUMONT (T-Y-7R-QN) Pro Gas					Proposed Pool 2				

Work Type Code E	Well Type Code G	Cable/Rotary R	Lease Type Code P	Ground Level Elevation 3565 GR
Multiple N	Proposed Depth 3635	Formation Queen	Contractor Eunice Well	Spud Date 8/10/98



Proposed Casing and Cement Program

Hole Size	Casing Size	Casing weight/foot	Setting Depth	Sacks of Cement	Estimated TOC
	12-1/4		252	150	
	9-5/8		1425	450	
	7		3699	300	

Describe the proposed program. If this application is to DEEPEN or PLUG BACK give the data on the present productive zone and proposed new productive zone. Describe the blowout prevention program, if any. Use additional sheets if necessary.

Dig out cellar, install wellhead. Drill plugs at surface to 50' and 1300-1425. Test casing to 1000#. Drill plug at 3165'. Perforate and stimulate as necessary.

1 Year From Approval
Drilling Underway
Re-entry

I hereby certify that the information given above is true and complete to the best of my knowledge and belief. Signature: 		OIL CONSERVATION DIVISION	
Printed name: Steven L. Burleson		Approved by: ORIGINAL SIGNED BY CHRIS WILLIAMS DISTRICT I SUPERVISOR	
Title: Vice-President		Title:	
Date: 7/31/98		Approval Date: 	Expiration Date:
Phone: 915/683-4747		Conditions of Approval: Attached <input type="checkbox"/>	



District I
PO Box 1980, Hobbs, NM 88241-1980
District II
811 South First, Artesia, NM 88210
District III
1000 Rio Brazos Rd., Aztec, NM 87410
District IV
2040 South Pacheco, Santa Fe, NM 87505

State of New Mexico
Energy, Minerals & Natural Resources Department

OIL CONSERVATION DIVISION
2040 South Pacheco
Santa Fe, NM 87505

Form C-102
Revised October 18, 1994
Instructions on back
Submit to Appropriate District Office
State Lease - 4 Copies
Fee Lease - 3 Copies

☐ AMENDED REPORT

WELL LOCATION AND ACREAGE DEDICATION PLAT

API Number 30-025-04615		Pool Code 76480	Pool Name Eumott Eunice (T-Y-7R-QN) Pro Gas
Property Code 005880	Property Name Marshall		Well Number 2
OGRID No. 013300	Operator Name Lewis B. Burleson, Inc.		Elevation 3565 GR

10 Surface Location


UL or lot no.	Section	Township	Range	Lot Idn	Feet from the	North/South line	Feet from the	East/West line	County
I	11	21-S	36-E		1980	South	660	East	Lea

11 Bottom Hole Location If Different From Surface

UL or lot no.	Section	Township	Range	Lot Idn	Feet from the	North/South line	Feet from the	East/West line	County

Dedicated Acres 160	Joint or Infill	Consolidation Code	Order No. R-674
------------------------	-----------------	--------------------	--------------------

NO ALLOWABLE WILL BE ASSIGNED TO THIS COMPLETION UNTIL ALL INTERESTS HAVE BEEN CONSOLIDATED OR A NON-STANDARD UNIT HAS BEEN APPROVED BY THE DIVISION

16	Sect. 11	Sect. 12	<p>17 OPERATOR CERTIFICATION</p> <p>I hereby certify that the information contained herein is true and complete to the best of my knowledge and belief</p> <p></p> <p>Signature Steven L. Burleson</p> <p>Printed Name Vice-President</p> <p>Title July 31, 1998</p> <p>Date</p>
			<p>18 SURVEYOR CERTIFICATION</p> <p>I hereby certify that the well location shown on this plat was plotted from field notes of actual surveys made by me or under my supervision, and that the same is true and correct to the best of my belief.</p> <p>Date of Survey</p> <p>Signature and Seal of Professional Surveyor:</p> <p>Certificate Number</p>

#2

#1
to be
P&A