

## NEW MEXICO OIL CONSERVATION COMMISSION

Santa Fe, New Mexico

## NOTICE OF INTENTION TO DRILL OR RECOMPLETE 1952

Notice must be given to the District Office of the Oil Conservation Commission and approval obtained before drilling or recompletion begins. If changes in the proposed plan are considered advisable, a copy of this notice showing such changes will be returned to the sender. Submit this notice in QUINTUPLICATE. One copy will be returned following approval. See additional instructions in Rules and Regulations of the Commission.

Fort Worth, Texas

(Place)

November 10, 1952

(Date)

OIL CONSERVATION COMMISSION  
SANTA FE, NEW MEXICO

Gentlemen:

You are hereby notified that it is our intention to commence the (Drilling) (~~REXXXXX~~) of a well to be known as

The Texas Company

(Company or Operator)

Roy Riddell

(Lease)

Well No. 1, in "N" The well is

located 660 feet from the South line and 1980 feet from the

West

line of Section 12, T. 21-S, R. 36-E, NMPM.

(GIVE LOCATION FROM SECTION LINE) Eunice Pool, Lea County

D	C	B	A
E	F	G	H
L	K	J	I
M	N	O	P

If State Land the Oil and Gas Lease is No. \_\_\_\_\_

If patented land the owner is Roy Riddell

Address Lubbock, Texas

We propose to drill well with drilling equipment as follows: Rotary

The status of plugging bond is \$10,000 blanket surety bond of Maryland Casualty Co. has been filed with State Geologist.

Drilling Contractor Not know at this time

We intend to complete this well in the Grayburg

formation at an approximate depth of 3850 feet.

## CASING PROGRAM

We propose to use the following strings of Casing and to cement them as indicated:

Size of Hole	Size of Casing	Weight per Foot	New or Second Hand	Depth	Sacks Cement
11"	8-5/8"	28#	New	1400'	1000
7-7/8"	5-1/2"	15.50#	New	3800'	350

If changes in the above plans become advisable we will notify you immediately.

ADDITIONAL INFORMATION (If recompletion give full details of proposed plan of work.)

## FORMATIONS EXPECTED:

Top of Anhydrite 1300' Top of Grayburg 3690'  
Top of Yates 2710'  
Top of Queen 3400'

Approved \_\_\_\_\_, 19\_\_\_\_  
Except as follows:

Cement behind casing  
must circulate

OIL CONSERVATION COMMISSION

Sincerely yours,

THE TEXAS COMPANY

(Company or Operator)

By

C. J. Ray, Jr.

Position

Petroleum Engineer

Send Communications regarding well to

Name

The Texas Company

Address

P.O. Box 1720

Fort Worth, Texas

By

ams

Title

Engineer District 1

District I  
.625 N. French Dr., Hobbs, NM 88240  
District II  
1301 W. Grand Avenue, Artesia, NM 88210  
District III  
1000 Rio Brazos Rd., Aztec, NM 87410  
District IV  
1220 S. St. Francis Dr., Santa Fe, NM 87505

State of New Mexico  
Energy, Minerals & Natural Resources Department

OIL CONSERVATION DIVISION  
1220 South St. Francis Dr  
Santa Fe, NM 87505

Form C-102  
Revised August 15, 2000

Submit to Appropriate District Office  
State Lease - 4 Copies  
Fee Lease - 3 Copies

☐ AMENDED REPORT

WELL LOCATION AND ACREAGE DEDICATION PLAT

<sup>1</sup> API Number 30-025-04623		<sup>2</sup> Pool Code 76480		<sup>3</sup> Pool Name Eumont, Yates, 7 Rivers, Queen (Pro Gas)	
<sup>4</sup> Property Code 27780		<sup>5</sup> Property Name Roy Riddel			
<sup>7</sup> OGRID No. 17081		<sup>8</sup> Operator Name Pecos River Operating, Inc.			<sup>6</sup> Well Number 1
					<sup>9</sup> Elevation 3542 DF









<sup>10</sup> Surface Location

UL or lot no. N	Section 12	Township 21-S	Range 36-E	Lot Idn	Feet from the 661	North/South line South	Feet from the 1980	East/West line West	County Lea
--------------------	---------------	------------------	---------------	---------	----------------------	---------------------------	-----------------------	------------------------	---------------

<sup>11</sup> Bottom Hole Location If Different From Surface

UL or lot no.	Section	Township	Range	Lot Idn	Feet from the	North/South line	Feet from the	East/West line	County
<sup>12</sup> Dedicated Acres 80	<sup>13</sup> Joint or Infill	<sup>14</sup> Consolidation Code		<sup>15</sup> Order No. N/Sp-1846					

NO ALLOWABLE WILL BE ASSIGNED TO THIS COMPLETION UNTIL ALL INTERESTS HAVE BEEN CONSOLIDATED OR A NON-STANDARD UNIT HAS BEEN APPROVED BY THE DIVISION

<sup>16</sup>				Roy Riddel Lease		<sup>17</sup> OPERATOR CERTIFICATION	
						I hereby certify that the information contained herein is true and complete to the best of my knowledge and belief.	
						Signature William R. Huck	
						Printed Name VP - Engr & Prod	
80 Acres						Title 7-15-01	
				40 Acres		Date Date	
						<sup>18</sup> SURVEYOR CERTIFICATION	
						I hereby certify that the well location shown on this plat was plotted from field notes of actual surveys made by me or under my supervision, and that the same is true and correct to the best of my belief.	
						Date of Survey	
						Signature and Seal of Professional Surveyor	
						Certificate Number	