

**NEW MEXICO
OIL CONSERVATION COMMISSION**

Gas Well Plat

Date 1-24-55









The Texas Company Roy Riddell et al 2
Operator Lease Well No.

Name of Producing Formation Queen Pool Eumont Gas

Q = Queen Pay in Eumont Gas Pool

No. Acres Dedicated to the Well 160

SECTION 12 TOWNSHIP 21-S RANGE 36-E

(Range 36-E)		(Range 37-E)	
Sec. 1		Sec. 6	
Conoco (160) State "F-1" 		F.J. Danglade (160) 	
		Barnie Currie	
Dalport Oil Co. (160) 	TCo. Riddell Schermer horn 160 Acre Unit Sec. 12	E.G. Rodman Alexander 	F.J. Dan- glade (120) Alexander, Sec. 7 Aikman
Mid- Cont. TCo.	Carter (80)		Curry (160) 
Marshall R. Riddell 	160 Acre Unit	E.G. Rodman	N. Penrose (160)  Alves 

I hereby certify that the information given above is true and complete to the best of my knowledge.

Name J. J. Eltra
 Position Division Civil Engineer
 Representing The Texas Company
 Address P.O. Box 1720, Ft. Worth, Texas

(over)

INSTRUCTIONS

1. Is this gas well a dual completion? Yes _____ No X
2. If the answer to Question 1 is Yes, are there any other dually completed wells within the dedicated acreage? Yes _____ No X

A separate plat must be filed for each gas well, outlining the area dedicated to such well and showing the location of all other wells (oil and gas) within the outlined area

Mail in duplicate to the district office for the district in which the well is located