

DISTRICT I
P.O. Box 1980, Hobbs, NM 88240

DISTRICT II
P.O. Drawer DD, Artesia, NM 88210

DISTRICT III
1000 Rio Brazos Rd., Artec, NM 87410

State of New Mexico

Energy, Minerals and Natural Resources Department

Form C-102
Revised February 10, 1994
Instruction on back
Submit to Appropriate District Office
State Lease - 4 Copies
Fee Lease - 3 Copies

OIL CONSERVATION DIVISION

P.O. Box 2088

Santa Fe, New Mexico 87504-2088

SIMULTANEOUS DEDICATION

☐ AMENDED REPORT

WELL LOCATION AND ACREAGE DEDICATION PLAT

API Number 32-025-04638	Pool Code 76480	Pool Name EUMONT (YTS/SR/QN)
Property Code 2549	Property Name H.C. COLLINS	Well Number 4
OGRID No. 4323	Operator Name CHEVRON U.S.A. INC.	Elevation

Surface Location

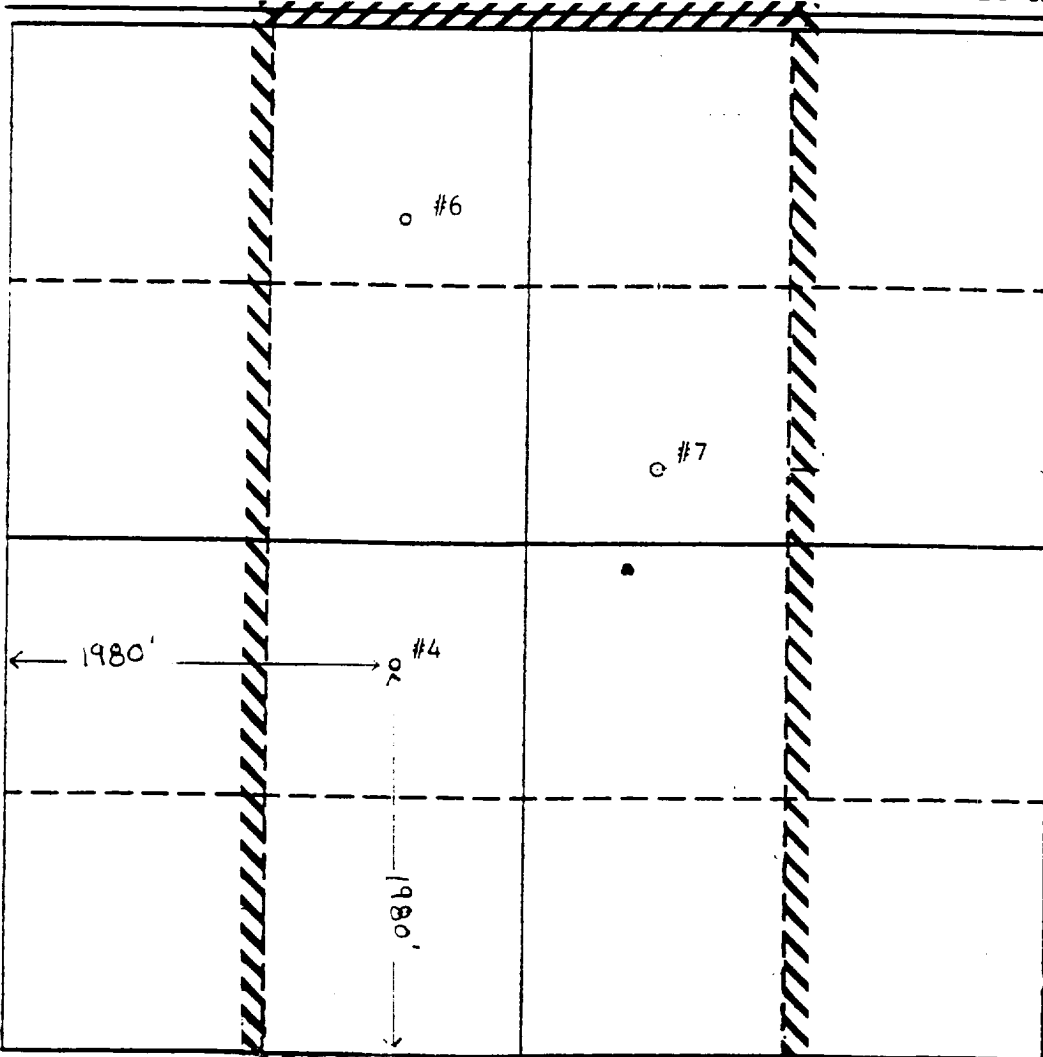
UL or lot No. K	Section 14	Township 21S	Range 36E	Lot Idn	Feet from the 1980	North/South line WEST	Feet from the 1980	East/West line SOUTH	County LEA
--------------------	---------------	-----------------	--------------	---------	-----------------------	--------------------------	-----------------------	-------------------------	---------------

Bottom Hole Location If Different From Surface

UL or lot No.	Section	Township	Range	Lot Idn	Feet from the	North/South line	Feet from the	East/West line	County
---------------	---------	----------	-------	---------	---------------	------------------	---------------	----------------	--------

Dedicated Acres 320	Joint or Infill	Consolidation Code	Order No.
------------------------	-----------------	--------------------	-----------

NO ALLOWABLE WILL BE ASSIGNED TO THIS COMPLETION UNTIL ALL INTERESTS HAVE BEEN CONSOLIDATED
OR A NON-STANDARD UNIT HAS BEEN APPROVED BY THE DIVISION



OPERATOR CERTIFICATION

I hereby certify that the information contained herein is true and complete to the best of my knowledge and belief.

Rory Matthews
Signature

Rory Matthews
Printed Name

Drilling Technical Asst.
Title
12-12-94

SURVEYOR CERTIFICATION

I hereby certify that the well location shown on this plat was plotted from field notes of actual surveys made by me or under my supervision, and that the same is true and correct to the best of my knowledge and belief.

Date Surveyed

Signature & Seal of
Professional Surveyor

Certificate No.

Submit to Appropriate
District Office
State Lease - 4 copies
Fee Lease - 3 copies

State of New Mexico
Geology, Minerals and Natural Resources Department

Form C-102
Revised 1-1-89

OIL CONSERVATION DIVISION

P.O. Box 2088
Santa Fe, New Mexico 87504-2088

DISTRICT I
P.O. Box 1980, Hobbs, NM 88240

DISTRICT II
P.O. Drawer DD, Artesia, NM 88210

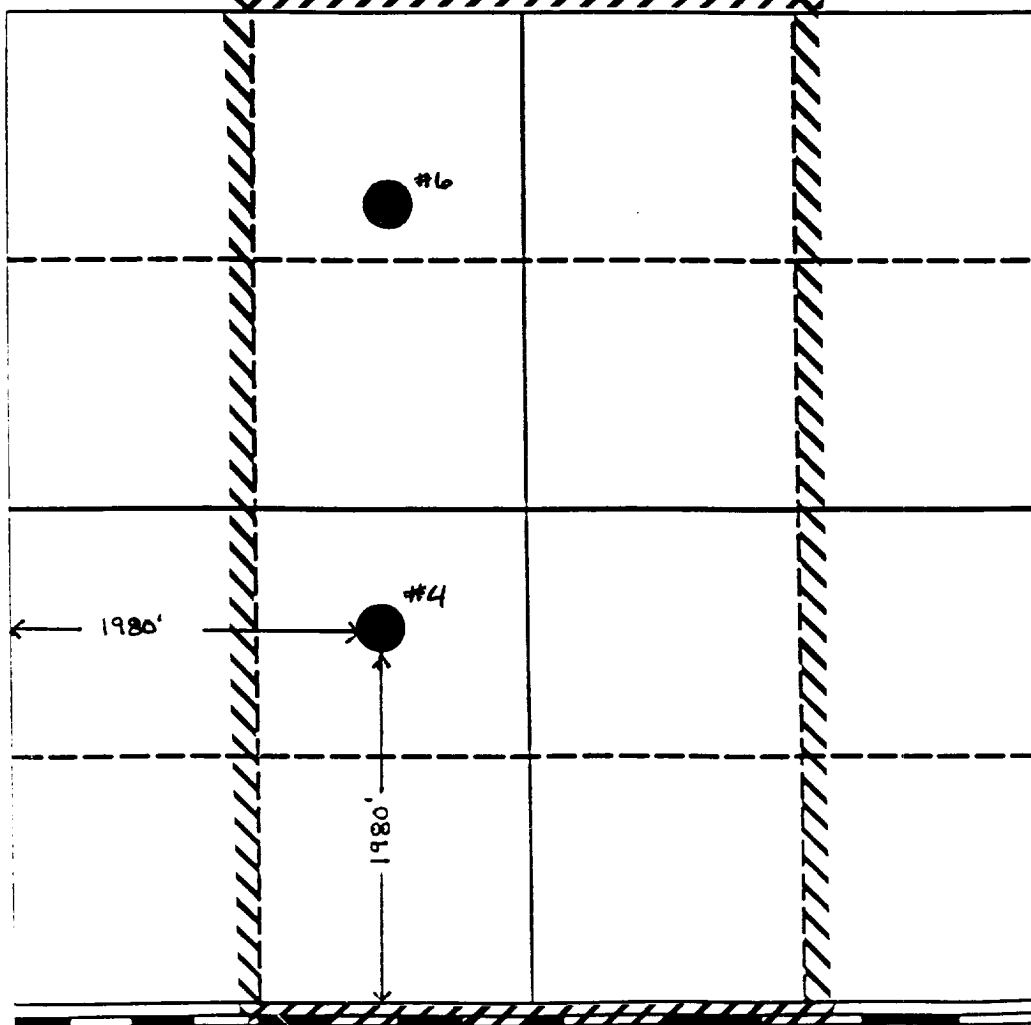
DISTRICT III
1000 Rio Brazos Rd., Aztec, NM 87410

WELL LOCATION AND ACREAGE DEDICATION PLAT
All Distances must be from the outer boundaries of the section

*SIMULTANEOUS
DEDICATION*

Operator CHEVRON U.S.A. INC.			Lease HENRY C. COLLINS		Well No. 4
Unit Letter K	Section 14	Township 21S	Range 36E	County LEA	NMPM
Actual Footage Location of Well: 1980 feet from the SOUTH line and 1980 feet from the WEST line					
Ground level Elev. 3572	Producing Formation YATES/SR/ QUEEN/PENROSE		Pool EUMONT GAS	Dedicated Acreage: 320 Acres	

- Outline the acreage dedicated to the subject well by colored pencil or hatchure marks on the plat below.
- If more than one lease is dedicated to the well, outline each and identify the ownership thereof (both as to working interest and royalty).
- If more than one lease of different ownership is dedicated to the well, have the interest of all owners been consolidated by communitization, unitization, force-pooling, etc.?
☐ Yes ☐ No If answer is "yes" type of consolidation _____
If answer is "no" list the owners and tract descriptions which have actually been consolidated. (Use reverse side of this form if necessary).
No allowable will be assigned to the well until all interests have been consolidated (by communitization, unitization, forced-pooling, or otherwise) or until a non-standard unit, eliminating such interest, has been approved by the Division.



OPERATOR CERTIFICATION

I hereby certify that the information contained herein is true and complete to the best of my knowledge and belief.

Signature

Wendi Kingston

Printed Name

WENDI KINGSTON

Position

DRILLING OA.

Company

CHEVRON U.S.A. INC.

Date

09/17/93

SURVEYOR CERTIFICATION

I hereby certify that the well location shown on this plat was plotted from field notes of actual surveys made by me or under my supervision, and that the same is true and correct to the best of my knowledge and belief.

Date Surveyed

Signature & Seal of
Professional Surveyor

Certificate No.

0 330 660 990 1320 1650 1980 2310 2640 2000 1500 1000 500 0

RECEIVED

SEP 29 1993

**OCD ADMS OS
OFFICE**

Gas Well Plat

Date 7-21-55

HENRY C. COLLINS
Lease

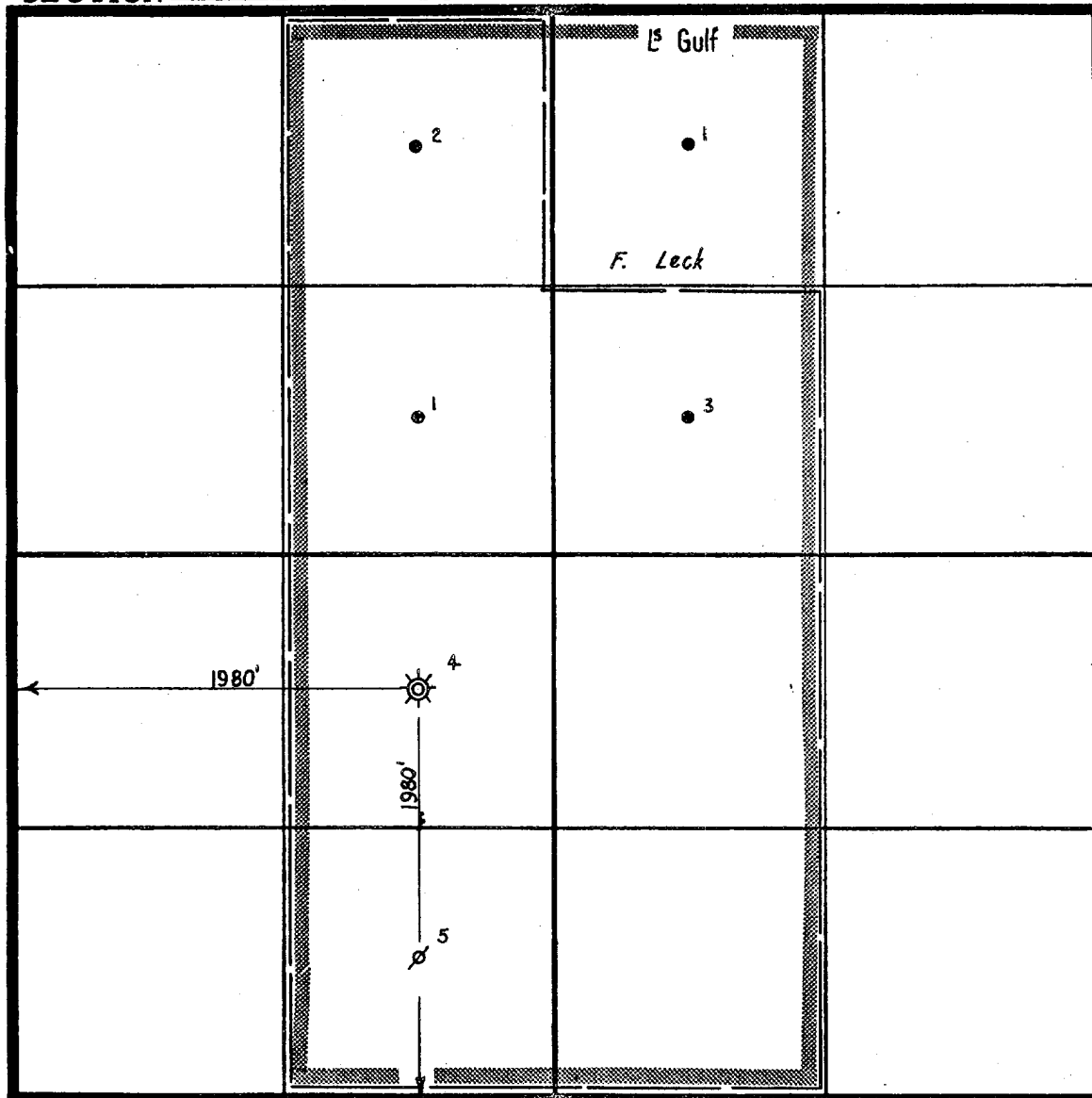
Well No.

Name of Producing Formation Queen Pool Eumont Gas

Application to be filed for Non-Standard 320-acre Gas Proration Unit

No. Acres Dedicated to the Well 320

SECTION 14 TOWNSHIP 21 - S RANGE 36-E



☀ Gas Well
● Oil Well

Name T. W. Rhoads T.W. Rhoads
Position Division Gas Engineer
Representing Gulf Oil Corporation
Address P.O. Box 1290, Fort Worth, Texas

(over)

INSTRUCTIONS

1. Is this gas well a dual completion? Yes _____ No X
2. If the answer to Question 1 is Yes, are there any other dually completed wells within the dedicated acreage?
Yes _____ No X

A separate plat must be filed for each gas well, outlining the area dedicated to such well and showing the location of all other wells (oil and gas) within the outlined area.

Mail in duplicate to the district office for the district in which the well is located.