

OIL CONSERVATION DIVISION

P.O. Box 2088
Santa Fe, New Mexico 87504-2088

DISTRICT I

P.O. Box 1980, Hobbs, NM 88240

DISTRICT II

P.O. Drawer DD, Artesia, NM 88210

DISTRICT III

1000 Rio Brazos Rd., Aztec, NM 87410

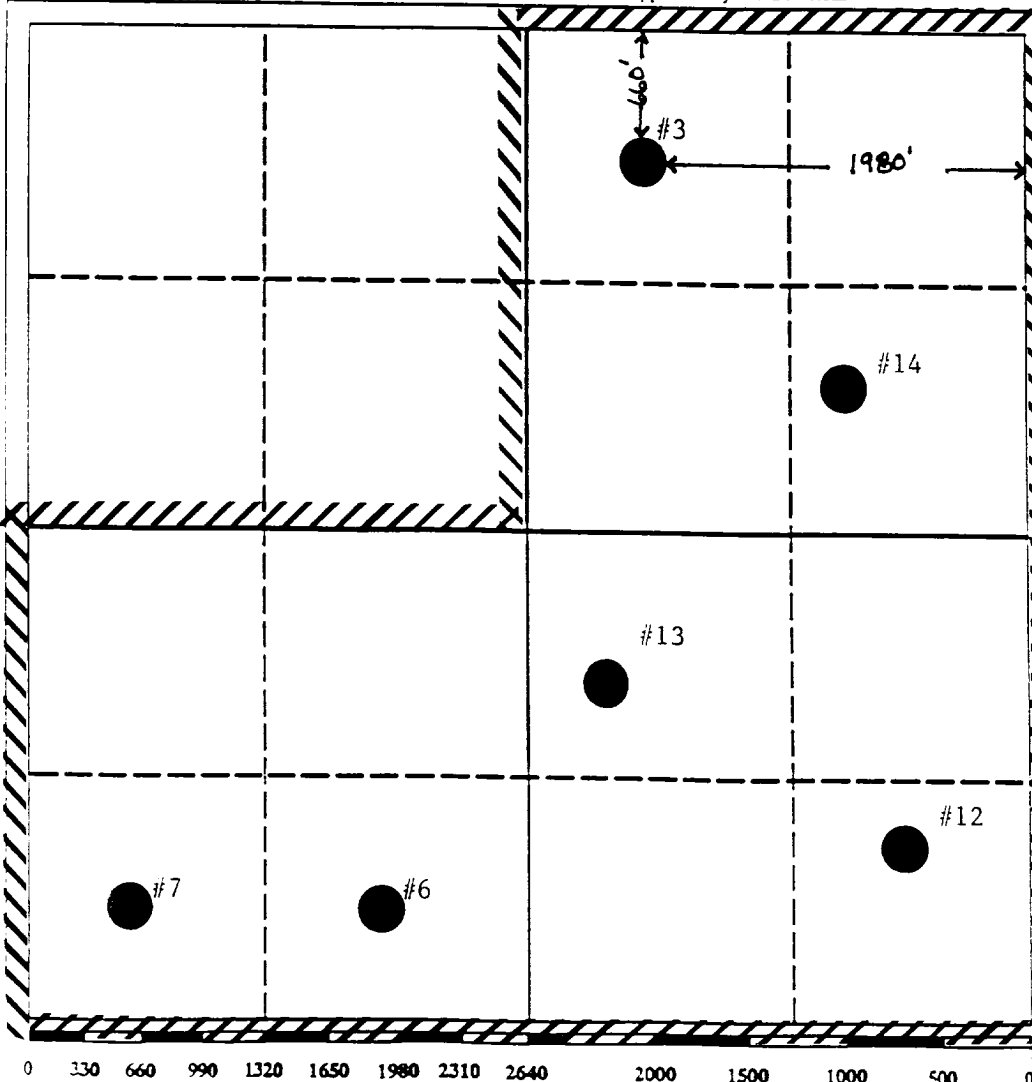
WELL LOCATION AND ACREAGE DEDICATION PLAT

All Distances must be from the outer boundaries of the section

SIMULTANEOUS
DEDICATION

Operator CHEVRON U.S.A. INC.			Lease HARRY LEONARD (NCT-A)		Well No. 3
Unit Letter B	Section 22	Township 21S	Range 36E	County NMPM	LEA
Actual Footage Location of Well: 660 feet from the NORTH line and 1980 feet from the EAST line					
Ground level Elev. 3597	Producing Formation QUEEN/PENROSE /SR/Y		Pool EUMONT GAS		Dedicated Acreage: 480 Acres

- Outline the acreage dedicated to the subject well by colored pencil or hatchure marks on the plat below.
- If more than one lease is dedicated to the well, outline each and identify the ownership thereof (both as to working interest and royalty).
- If more than one lease of different ownership is dedicated to the well, have the interest of all owners been consolidated by communitization, unitization, force-pooling, etc.?
☐ Yes ☐ No If answer is "yes" type of consolidation _____
If answer is "no" list the owners and tract descriptions which have actually been consolidated. (Use reverse side of this form if necessary).
No allowable will be assigned to the well until all interests have been consolidated (by communitization, unitization, forced-pooling, or otherwise) or until a non-standard unit, eliminating such interest, has been approved by the Division.



OPERATOR CERTIFICATION

I hereby certify that the information contained herein is true and complete to the best of my knowledge and belief.

Signature

P.R. Matthews

Printed Name

P.R. MATTHEWS

Position

TECHNICAL ASSISTANT

Company

CHEVRON U.S.A. INC.

Date

6-21-93

SURVEYOR CERTIFICATION

I hereby certify that the well location shown on this plat was plotted from field notes of actual surveys made by me or under my supervision, and that the same is true and correct to the best of my knowledge and belief.

Date Surveyed

Signature & Seal of
Professional Surveyor

Certificate No.

CORRECTED

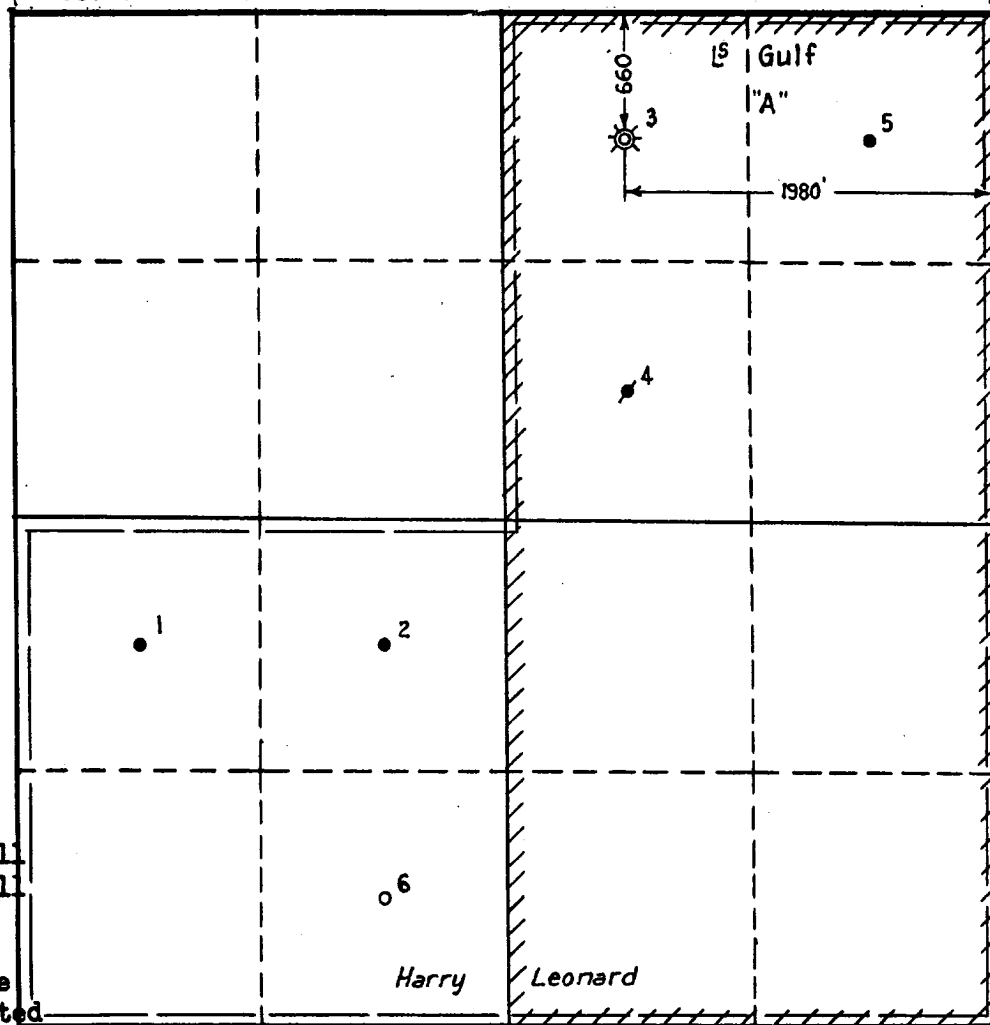
NEW MEXICO
OIL CONSERVATION COMMISSION

Form C-128

Well Location and/or Gas Proration Plat

Date 1-23-57Operator Gulf Oil Corporation Lease Harry Leonard "A"Well No. 3 Section 22 Township 21-S Range 36-E 22 NMPMLocated 660 Feet From North Line, 1,980 Feet From East Line,Lea County, New Mexico. G. L. Elevation 3,597'Name of Producing Formation Yates-Seven Rivers-Queen Pool Eumont Dedicated Acreage 320 *

(Note: All distances must be from outer boundaries of Section)

* Non-standard
gas proration
unit approved
Case No. 1178
Order No. R-937

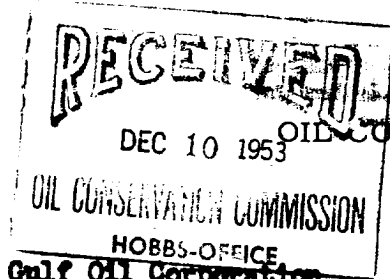
- ☼ - Gas Well
- - Oil Well
- - Lease Line
- //// - Acreage Dedicated

1. Is this Well a Dual Comp. ? Yes No X.
2. If the answer to Question 1 is yes, are there any other dually completed wells within the dedicated acreage? Yes No X.

This is to certify that the above plat was prepared from field notes of actual surveys made by me or under my supervision and that the same are true and correct to the best of my knowledge and belief.

Name J. R. Sherman
 Position Division Gas Engineer
 Representing Gulf Oil Corporation
 Address P. O. Box 1290, Fort Worth 1, Texas

Date Surveyed _____
 Registered Professional Engineer and/or
 Land Surveyor



NEW MEXICO

Gas Well Plat

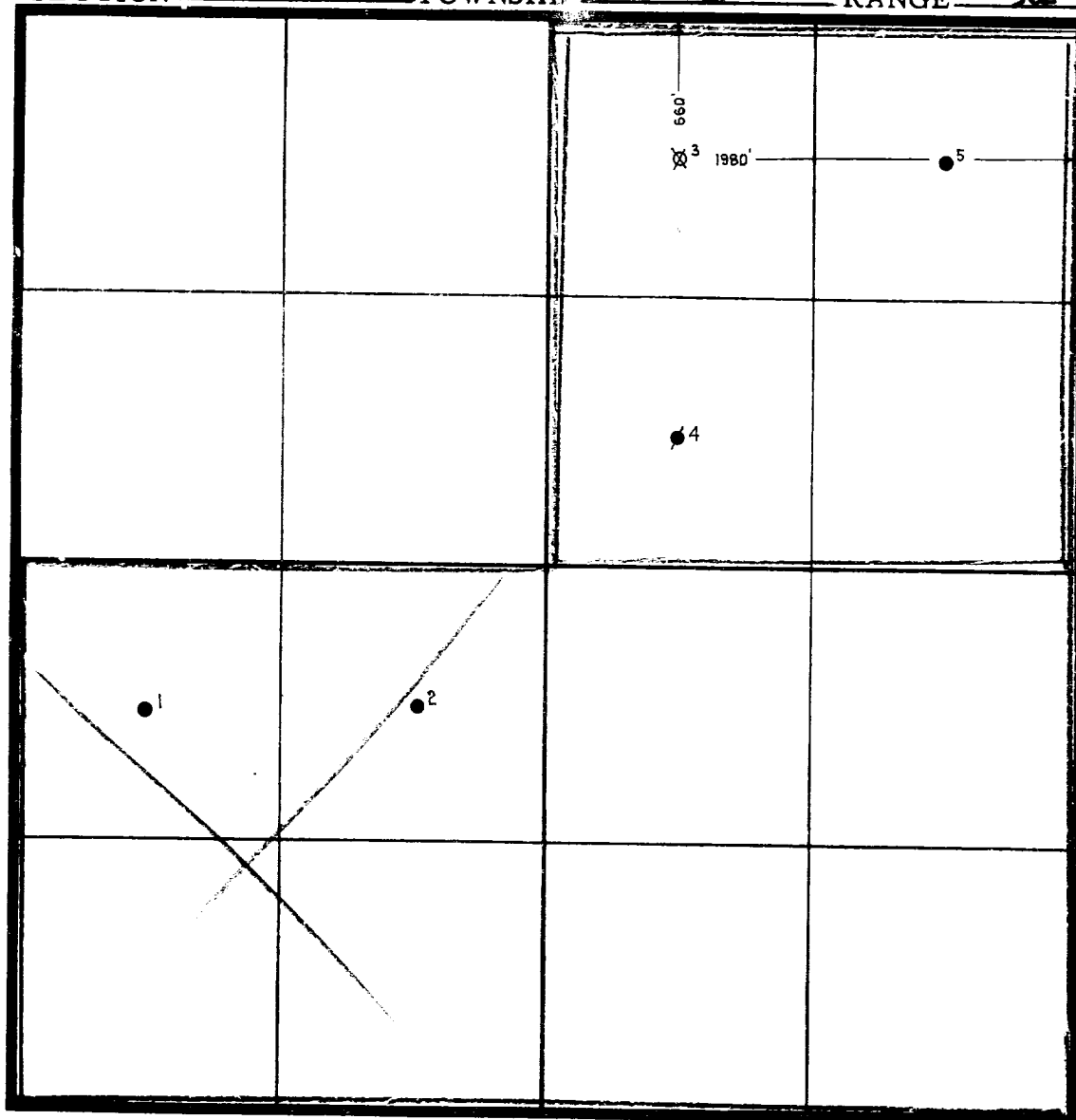
OIL CONSERVATION COMMISSION

Date November 27, 1953Gulf Oil CorporationHarry Leonard "A"3

Operator

Lease

Well No.

Name of Producing Formation Yates-Seven Rivers-Queen Pool Eumont GasNo. Acres Dedicated to the Well 160SECTION 22 TOWNSHIP 21S RANGE 36E

I hereby certify that the information given above is true and complete to the best of my knowledge.

- ⊗³ - Gas Well
- ¹ - Oil Well
- Red - Lease Line
- Blue - Acreage Dedicated

Name J. W. Cole, Jr.
Position Division Gas Engineer
Representing Gulf Oil Corporation
Address P. O. Box 1290, Fort Worth, Texas

(over)

INSTRUCTIONS

1. Is this gas well a dual completion? Yes ____ No X
2. If the answer to Question 1 is Yes, are there any other dually completed wells within the dedicated acreage? Yes ____ No X

A separate plat must be filed for each gas well, outlining the area dedicated to such well and showing the location of all other wells (oil and gas) within the outlined area.

Mail in duplicate to the district office for the district in which the well is located.