

District I
PO Box 1980, Hobbs, NM 88241-1980
District II
PO Drawer DD, Artesia, NM 88211-0719
District III
1000 Rio Brasos Rd., Aztec, NM 87410
District IV
PO Box 2088, Santa Fe, NM 87504-2088

State of New Mexico
Energy, Minerals & Natural Resources Department
OIL CONSERVATION DIVISION
PO Box 2088
Santa Fe, NM 87504-2088

Form C-102
Revised February 10, 1994
Submit to Appropriate District Office
State Lease - 4 Copies
Fee Lease - 3 Copies

☐ AMENDED REPORT

WELL LOCATION AND ACREAGE DEDICATION PLAT

API Number 3002504779	Pool Code 76480	Pool Name EUMONT; RATES-7 RVRS-QUEEN (PRO GAS)
Property Code 004194	Property Name NEW MEXICO "G" STATE	Well Number 2
OGRID No. 007673	Operator Name Exxon Corp.	Elevation 3525 GR

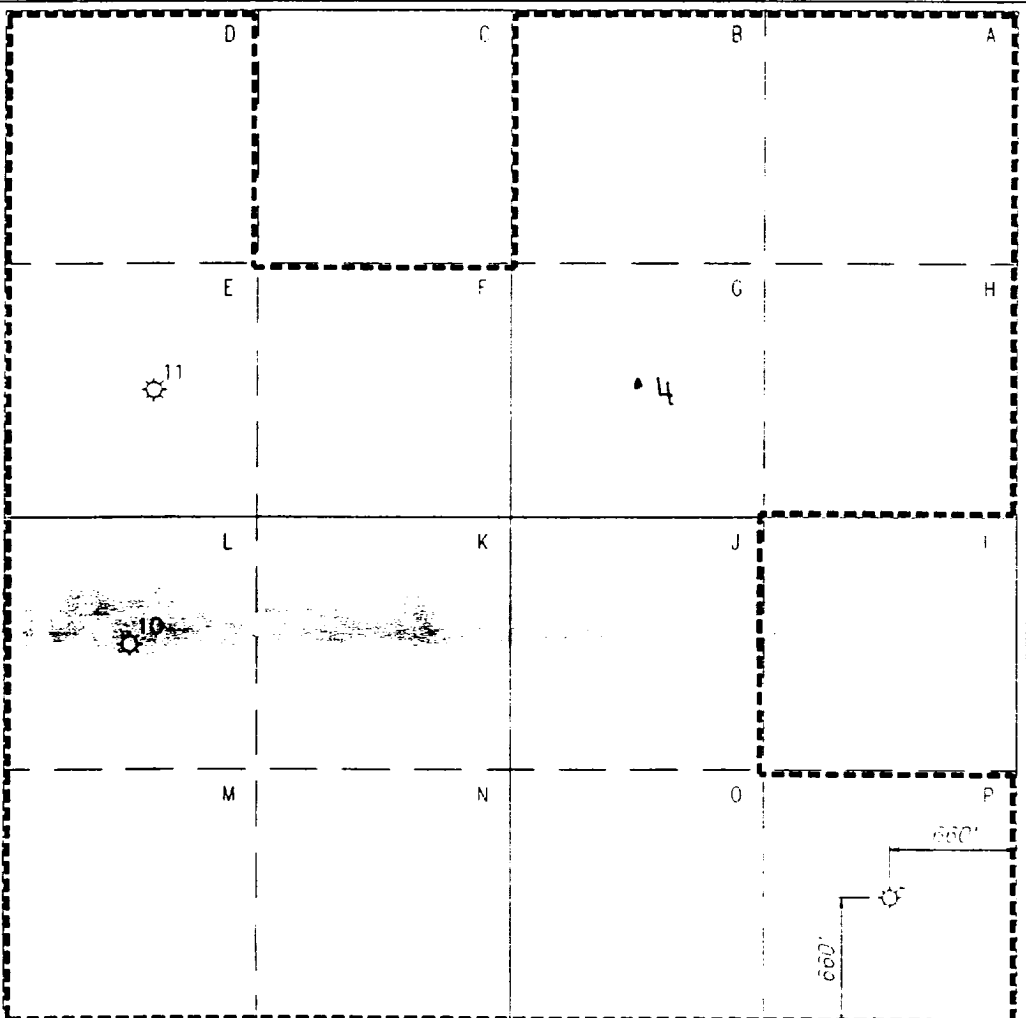
Surface Location

UL or lot no. P	Section 26	Township 21S	Range 36E	Lot Idn	Feet from the 660	North/South line SOUTH	Feet from the 660	East/West line EAST	County LEA
--------------------	---------------	-----------------	--------------	---------	----------------------	---------------------------	----------------------	------------------------	---------------

Bottom Hole Location If Different From Surface

UL or lot no.	Section	Township	Range	Lot Idn	Feet from the	North/South line	Feet from the	East/West line	County
Dedicated Acres 560	Joint or Infill	Consolidation Code	Order No.	PREVIOUS: NSP-1701 (SD) (L) & NSP #1592					

NO ALLOWABLE WILL BE ASSIGNED TO THIS COMPLETION UNTIL ALL INTERESTS HAVE BEEN CONSOLIDATED
OR A NON-STANDARD UNIT HAS BEEN APPROVED BY THE DIVISION

	<p>OPERATOR CERTIFICATION</p> <p>I hereby certify that the information contained herein is true and complete to the best of my knowledge and belief.</p> <p>Signature <u>C. Harper</u> C.H. Harper Printed Name Permits Supervisor Title <u>9-27-96</u> Date</p> <p>SURVEYOR CERTIFICATION</p> <p>I hereby certify that the well location shown on this plat was plotted from field notes of actual surveys made by me or under my supervision, and that the same is true and correct to the best of my belief.</p> <p>Date of Survey Signature and Seal of Professional Surveyor Certificate Number</p>
--	--

Distance to nearest town to Miles West of Eunice, New Mexico.	Drawn By S.R. Patterson	Date 9/23/96	Drawing File Name File No.: A-0805
--	----------------------------	-----------------	---------------------------------------

OIL CONSERVATION DIVISION

P.O. Box 2088
Santa Fe, New Mexico 87504-2088

DISTRICT I
P.O. Box 1980, Hobbs, NM 88240

DISTRICT II
P.O. Drawer DD, Artesia, NM 88210

DISTRICT III
1000 Rio Brazos Rd., Aztec, NM 87410

WELL LOCATION AND ACREAGE DEDICATION PLAT

All distances must be from the outer boundaries of the Section.

Operator Exxon Corporation			Lease NEW MEXICO "G" STATE		Well No. 2
Unit Letter P	Section 26	Township 21-S	Range 36-E	NMPM	County LEA

Actual Footage Location of Well:

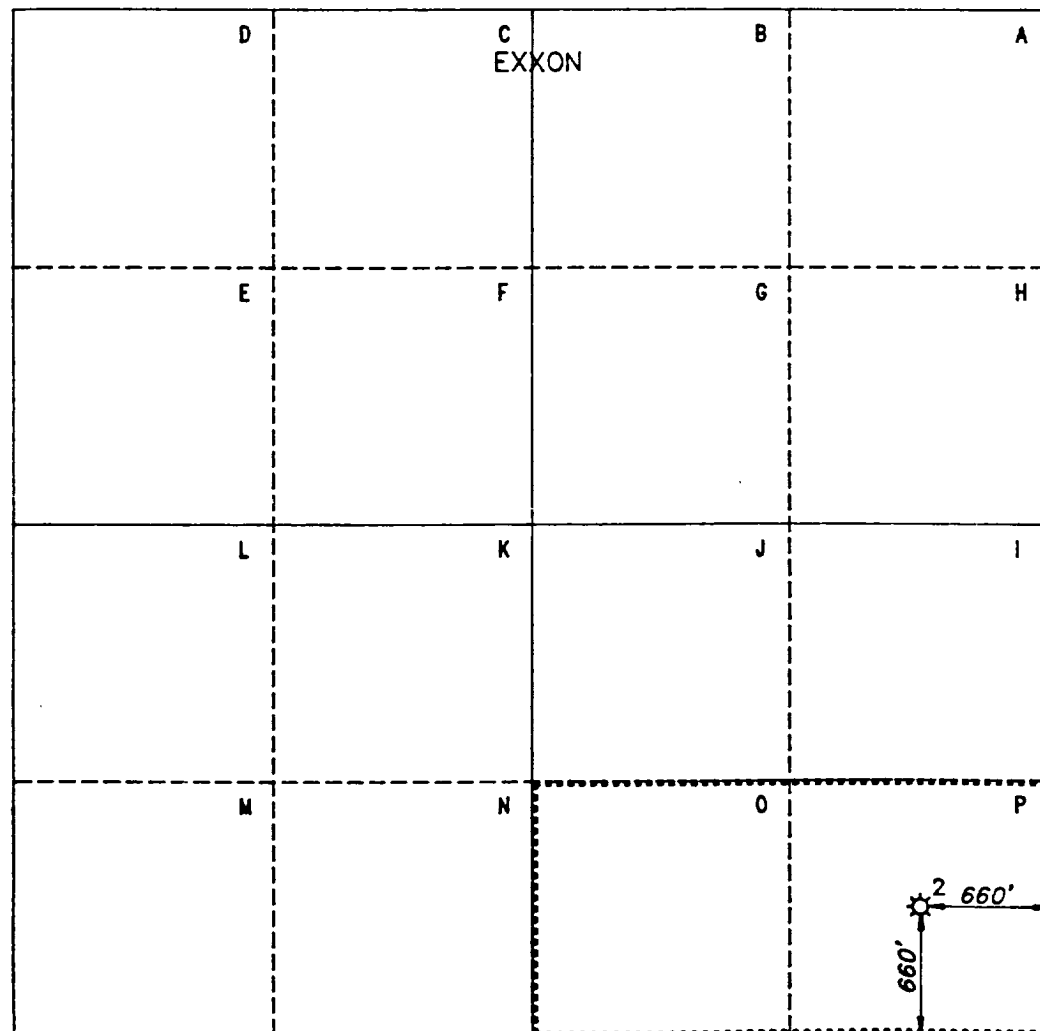
660 feet from the SOUTH line and 660 feet from the EAST line.

Ground level Elev. 3525	Producing Formation EUMONT YATES, SEVEN RIVERS, QUEEN	Pool EUMONT YATES, SEVEN RIVERS, QUEEN	Dedicated Acreage: 80 Acres
----------------------------	--	---	--------------------------------

- Outline the acreage dedicated to the subject well by colored pencil or hatchure marks on the plat below.
- If more than one lease is dedicated to the well, outline each and identify the ownership thereof (both as to working interest and royalty).
- If more than one lease of different ownership is dedicated to the well, have the interest of all owners been consolidated by communitization, unitization, force-pooling, etc.?
☐ Yes ☐ No If answer is "yes", type of consolidation _____
If answer is "no", list the owners and tract descriptions which have actually been consolidated. (Use reverse side of this form if necessary.) _____
No allowable will be assigned to the well until all interests have been consolidated (by communitization, unitization, forced-pooling, or otherwise) or until a non-standard unit, eliminating such interest, has been approved by the Division.

D	C	B	A
E	F	G	H
L	K	J	I
M	N	O	P

EXXON



OPERATOR CERTIFICATION

I hereby certify that the information contained herein is true and complete to the best of my knowledge and belief.

Signature

Printed Name

Charlotte H. Harper

Position

PERMITS SUPERVISOR

Company

Exxon Corporation

P.O. Box 1600-Midland, Tx.-79702

Date

9-7-89

SURVEYOR CERTIFICATION

I hereby certify that the well location shown on this plat was plotted from field notes of actual surveys made by me or under my supervision, and that the same is true and correct to the best of my knowledge and belief.

Date Surveyed

6-23-42

Signature & Seal of
Professional Surveyor

Certificate No.

4 Miles NW of EUNICE, New Mexico.

C.E. File No. WA-10317

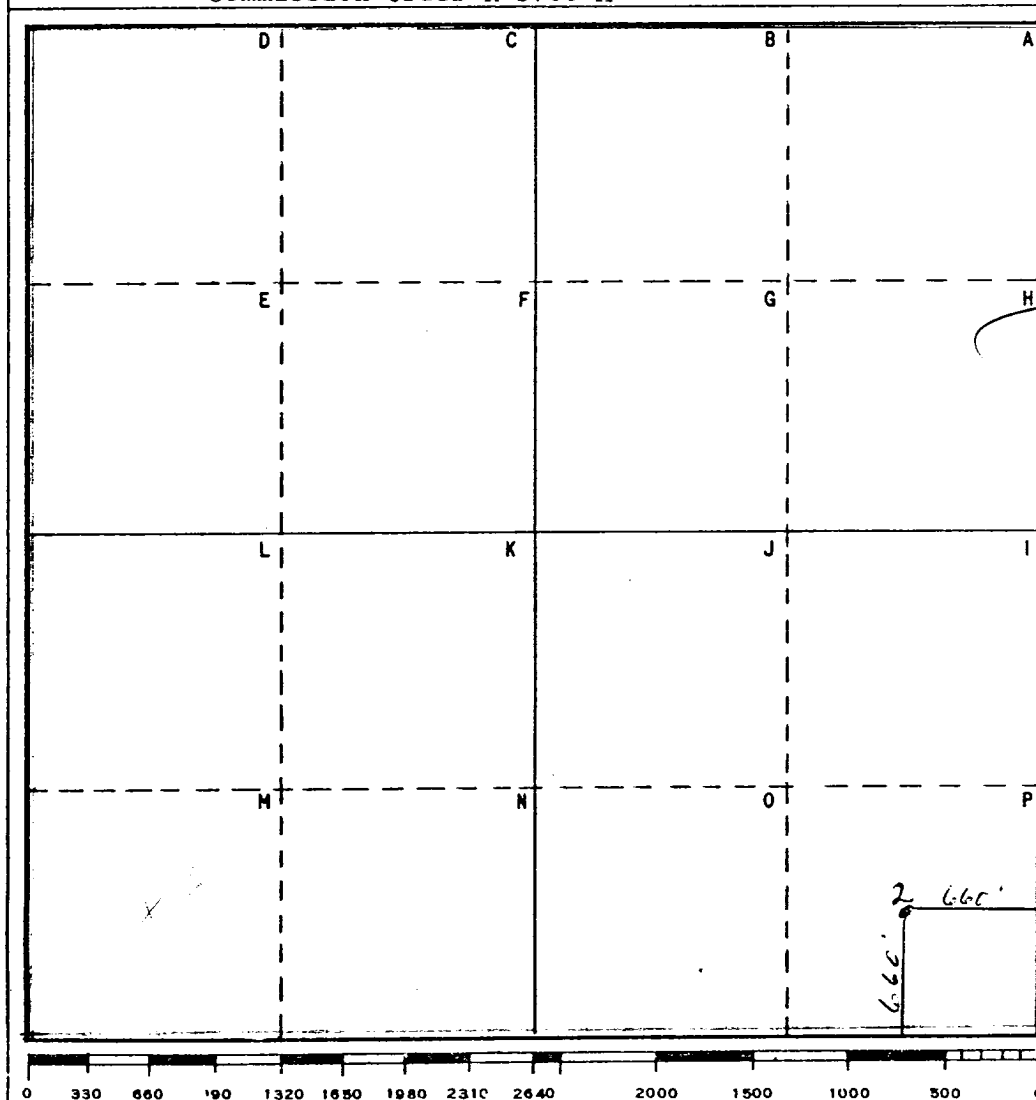
Operator Humble Oil & Refining Co.		Lease New Mexico "G" State		Well No. 2
Unit Letter P	Section 26	Township 21-S	Range 36-E	County Lea
Actual Footage Location of Well: 660 feet from the South line and 660 feet from the East line				
Ground Level Elev. 3525	Producing Formation Queen	Pool Eumont Gas	Dedicated Acreage: 640 Acres	

1. Outline the acreage dedicated to the subject well by colored pencil or hachure marks on the plat below.
2. If more than one lease is dedicated to the well, outline each and identify the ownership thereof (both as to working interest and royalty).
3. If more than one lease of different ownership is dedicated to the well, have the interests of all owners been consolidated by communitization, unitization, force-pooling, etc?

☐ Yes ☐ No If answer is "yes," type of consolidation _____

If answer is "no," list the owners and tract descriptions which have actually been consolidated. (Use reverse side of this form if necessary.) _____

No allowable will be assigned to the well until all interests have been consolidated (by communitization, unitization, forced-pooling, or otherwise) or until a non-standard unit, eliminating such interests, has been approved by the Commission. Commission Order R-3700-A



CERTIFICATION

I hereby certify that the information contained herein is true and complete to the best of my knowledge and belief.

Name Alfred J. Smith
Position Agent
Company Humble Oil & Refining Co.
Box 1600 Midland, Texas
Date 11-8-71

I hereby certify that the well location shown on this plat was plotted from field notes of actual surveys made by me or under my supervision, and that the same is true and correct to the best of my knowledge and belief.

Date Surveyed _____
Registered Professional Engineer and/or Land Surveyor _____

Certificate No. _____

RECEIVED

DEC 1 1971

OIL CONSERVATION COMM.
HOBBES, H. M.

Federal Lse.No. _____ All distances must be from the outer boundaries of the Section.


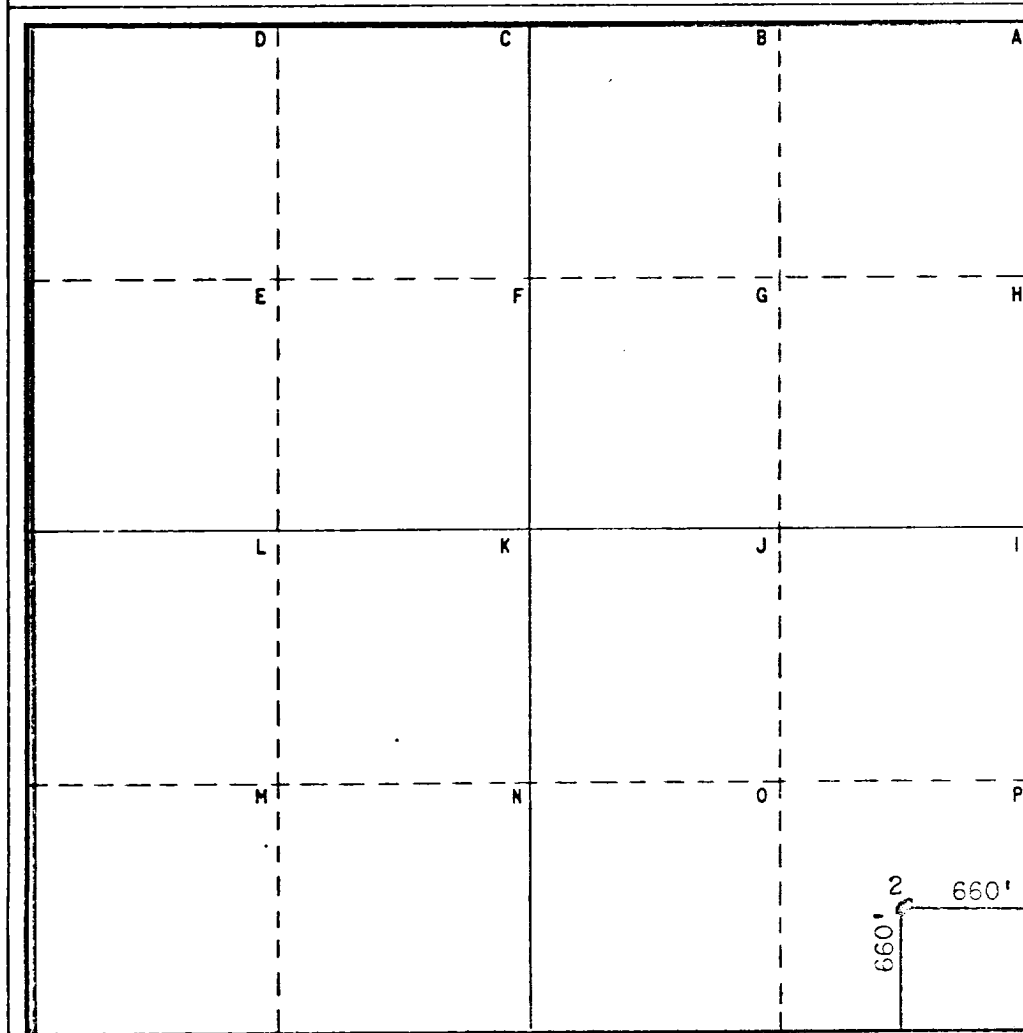
Operator Humble Oil & Refining Co.			Lease New Mexico G State		Well No. 2
Unit Letter P	Section 26	Township 21-S	Range 36-E	County Lea	
Actual Footage Location of Well: 660 feet from the South line and 660' feet from the East line					
Ground Level Elev. 3525	Producing Formation Queen		Pool Eumont Gas		Dedicated Acreage: 640 Acres

1. Outline the acreage dedicated to the subject well by colored pencil or hachure marks on the plat below.
2. If more than one lease is dedicated to the well, outline each and identify the ownership thereof (both as to working interest and royalty).
3. If more than one lease of different ownership is dedicated to the well, have the interests of all owners been consolidated by communitization, unitization, force-pooling, etc?

☐ Yes ☐ No If answer is "yes," type of consolidation _____

If answer is "no," list the owners and tract descriptions which have actually been consolidated. (Use reverse side of this form if necessary.) _____

No allowable will be assigned to the well until all interests have been consolidated (by communitization, unitization, forced-pooling, or otherwise) or until a non-standard unit, eliminating such interests, has been approved by the Commission.



CERTIFICATION

I hereby certify that the information contained herein is true and complete to the best of my knowledge and belief.

Name JE Pinkerton
Position _____

Agent

Company Humble Oil & Refining Co.
Box 1600 Midland, Texas

Date
March 31, 1969

I hereby certify that the well location shown on this plat was plotted from field notes of actual surveys made by me or under my supervision, and that the same is true and correct to the best of my knowledge and belief.

Date Surveyed _____

Registered Professional Engineer
and/or Land Surveyor

Certificate No. _____

NEW MEXICO
OIL CONSERVATION COMMISSION

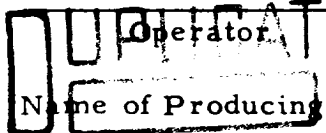
Gas Well Plat

Date Sept. 16 1955

HUMBLE OIL & REFINING CO.

New Mexico State "G"

2



Operator

Lease

Well No.

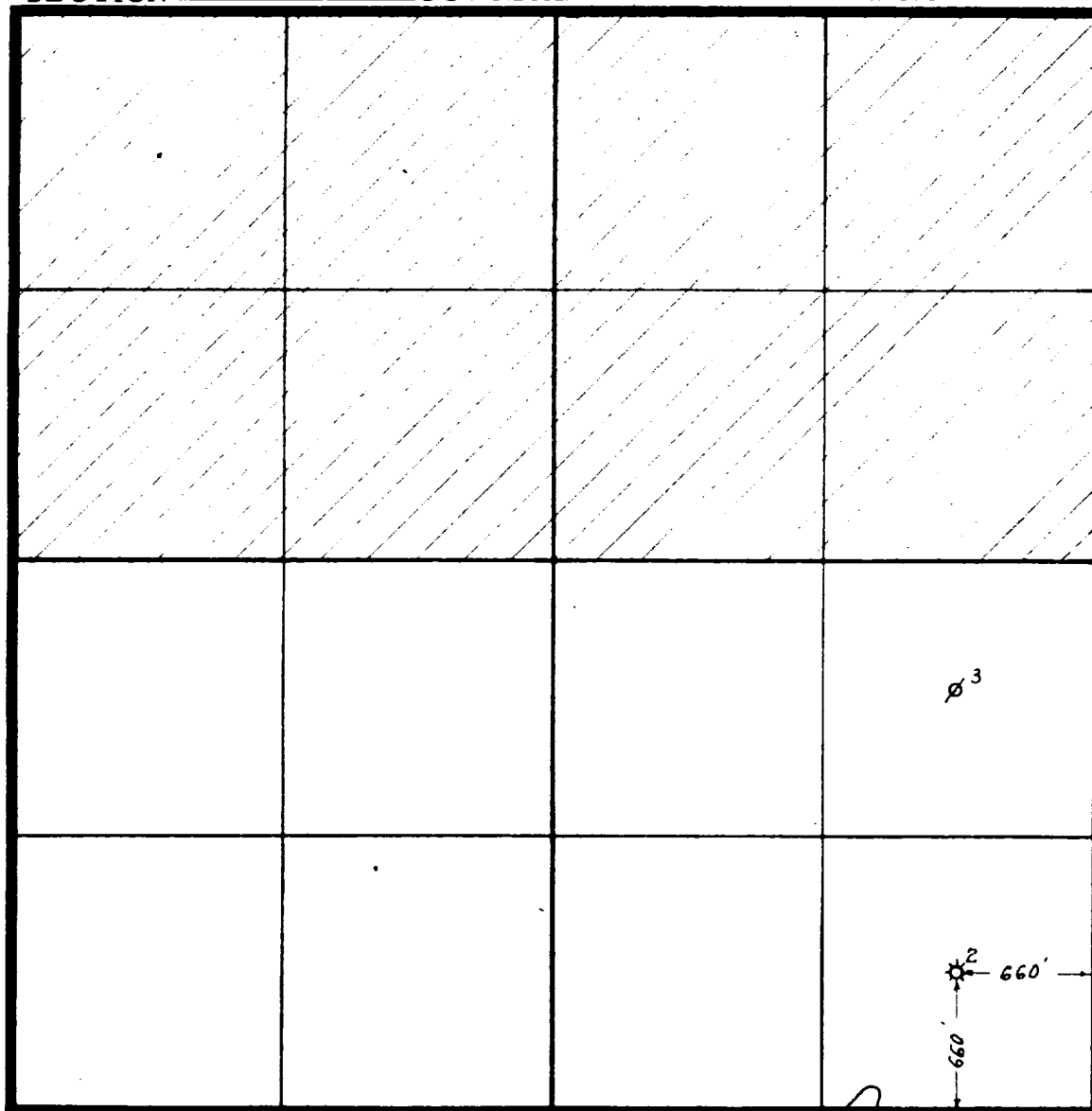
Name of Producing

Formation Queen

Pool Arrow Gas

No. Acres Dedicated to the Well 320

SECTION 26 TOWNSHIP 21-S RANGE 36-E



I hereby certify that the information given above is true and complete to the best of my knowledge.

1. Is this gas well a dual completion? Yes No
2. Are there any other dually completed wells within the dedicated acreage? Yes No

Name J. P. [Signature]

Position Asst. Division Superintendent

Representing Humble Oil & Refining Co.

Address Midland, Texas

(over)