



STATE OF NEW MEXICO  
ENERGY, MINERALS AND NATURAL RESOURCES DEPARTMENT  
OIL CONSERVATION DIVISION  
HOBBS DISTRICT OFFICE

BRUCE KING  
GOVERNOR

1-4-83

POST OFFICE BOX 1980  
HOBBS, NEW MEXICO 88241-1980  
(505) 393-6161

OIL CONSERVATION DIVISION  
P. O. BOX 2088  
SANTA FE, NEW MEXICO 87501

RE: Proposed:

MC \_\_\_\_\_  
DHC \_\_\_\_\_  
NSL X \_\_\_\_\_ 4 STD  
NSP \_\_\_\_\_  
SWD \_\_\_\_\_  
WFX \_\_\_\_\_  
PMX \_\_\_\_\_

Gentlemen:

I have examined the application for the:

Chevron USA Inc W.A. Ramsey NCT-A # 21-A 27-21-34  
Operator Lease & Well No. Unit S-T-R

and my recommendations are as follows:

\_\_\_\_\_  
\_\_\_\_\_  
\_\_\_\_\_  
\_\_\_\_\_

Yours very truly,

Jerry Sexton  
Supervisor, District 1

/ed



December 22, 1993  
Midland, Texas

Chevron U.S.A. Production Company  
P.O. Box 1150  
Midland, TX 79702

Administrative Application for Simultaneous  
Dedication and Unorthodox Well Location  
Eumont TYS 7RVRS-QN (Pro Gas) Pool  
610' FSL and 660' FEL  
Section 27, T-21-S, R-36-E,  
Lea County, New Mexico

State of New Mexico  
Energy, Minerals & Natural Resources Dept.  
Oil Conservation Division  
P.O. Box 2088  
Santa Fe, New Mexico 87504

Attn: Mr. William J. LeMay - Director

Dear Mr. LeMay:

Chevron U.S.A. is planning to recomplete the **W.A. Ramsay (NCT-A) #29** in the Eumont YTS-7RVRS-QN (Pro Gas) Pool. The well, which is currently completed in the Eumont Oil (Queen) Pool, is located 610' FSL and 660' FEL in Section 27, T-21-S, R-36-E, Lea County, New Mexico.

The subject well is located on an existing, standard 640-acre Eumont gas spacing and proration unit (GPU) which comprises all of Section 27 according to Division Order R-4496, dated March 21, 1973. The same order authorized the simultaneous dedication of the W.A. Ramsay (NCT-A) Nos. 17 and 46. Subsequently, simultaneous dedication to the aforementioned GPU was also granted to the W.A. Ramsay (NCT-A) Nos. 35, 42, and 37 by Administrative Orders NSL-3000(SD), dated April 1, 1991, NSL-3000-A(SD), dated July 24, 1991, and NSL-3000-B (SD), dated May 26, 1993, respectively. We respectfully request that the production from the **W.A. Ramsay (NCT-A) #29** be simultaneously dedicated to the aforementioned GPU with these five wells.

Because the subject well is located less than 1650' from the boundary of the said 640-acre GPU, we also request your approval for an unorthodox well location.

A copy of this administrative application is being provided to our offset operators via Certified Mail. Attached is a commercial map, and Form C-102 Plats for all wells in the GPU. Also included is a copy of Division Order R-4496 and Administrative Orders NSL-3000(SD), NSL-3000-A(SD), and NSL - 3000-B(SD), as well as copies of the letters to our offset operators.

Eumont TYS-7RVRS-QN  
(Pro Gas) Pool  
Lea County, New Mexico

-2-

December 22, 1993

If you have any questions, or if you require further information, please contact Richard Black at (915) 687-7284.

Sincerely,

A handwritten signature in black ink, appearing to read "F. S. Godbold", followed by a small flourish.

F. S. Godbold  
Petroleum Engineering Supervisor  
New Mexico Area

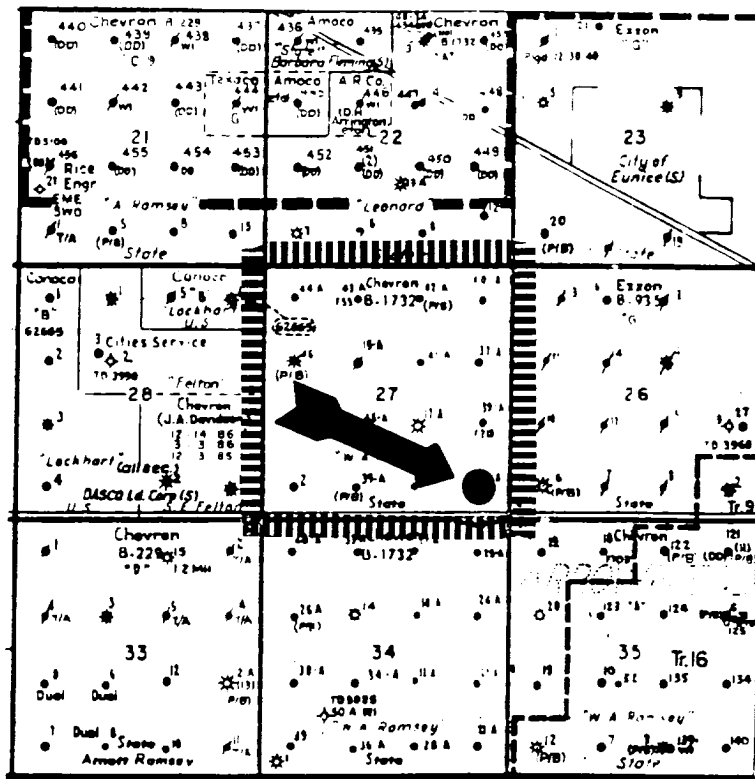
REB/tmdr  
11364.DOC

Attachments

cc: NMOCD - Hobbs, New Mexico

**CHEVRON U.S.A. INC.**  
W. A. Ramsay (NCT-A) Lease  
Well No. 29

Administrative Application for  
Simultaneous Dedication and  
Unorthodox Well Location  
Eumont YTS-7RVRS-QN  
(Pro Gas) Pool  
610' FSL and 660' FEL  
Section 27, T-21-S, R-36-E  
Lea County, New Mexico



**CHEVRON U.S.A. INC.**  
W.A. Ramsay (NCT-A) Lease  
Well No. 29

Administrative Application for  
Simultaneous Dedication and  
Unorthodox Well Location  
Eumont YTS-7RVRS-QN  
(Pro Gas) Pool  
510' FSL and 660' FEL  
Section 27, T-21-S, R-36-E  
Lea County, New Mexico

**OFFSET OPERATORS**

Exxon U.S.A., Inc.  
P.O. Box 3116  
Midland, Texas 79702

Conoco Inc.  
10 Desta Drive  
Midland, Texas 79705

Oxy U.S.A. Inc.  
P.O. Box 50250  
Midland, TX 79710

BEFORE THE OIL CONSERVATION COMMISSION  
OF THE STATE OF NEW MEXICO

IN THE MATTER OF THE HEARING  
CALLED BY THE OIL CONSERVATION  
COMMISSION OF NEW MEXICO FOR  
THE PURPOSE OF CONSIDERING:

CASE NO. 4917  
Order No. R-4496

APPLICATION OF GULF OIL  
CORPORATION FOR A NON-STANDARD  
LOCATION, LEA COUNTY, NEW MEXICO.

ORDER OF THE COMMISSION

BY THE COMMISSION:

This cause came on for hearing at 9 a.m. on March 14, 1973,  
at Santa Fe, New Mexico, before Examiner Richard L. Stamets.

NOW, on this 11st day of March, 1973, the Commission,  
a quorum being present, having considered the testimony, the  
record, and the recommendations of the Examiner, and being  
fully advised in the premises,

FINDS:

(1) That due public notice having been given as required  
by law, the Commission has jurisdiction of this cause and the  
subject matter thereof.

(2) That the applicant, Gulf Oil Corporation, seeks  
authority to simultaneously dedicate a 640-acre standard gas  
proration unit, Eumont Gas Pool, to two wells, the W. A. Ramsay  
Well No. 17 at a standard location in Unit J, and W. A. Ramsay  
Well No. 46 at a non-standard location in Unit E, Section 27,  
Township 21 South, Range 26 East, NMPM, Lea County, New Mexico.

(3) That the applicant seeks to produce the allowable from  
said gas proration unit from either or both of said wells in  
any proportion.

(4) That the applicant further seeks the approval of the  
non-standard location of said W. A. Ramsay Well No. 46 located  
1980 feet from the North line and 660 feet from the West line of  
said Section 27, Eumont Gas Pool, Lea County, New Mexico.

(5) That approval of the subject application for simultaneous  
dedication and non-standard location will afford the applicant  
the opportunity to produce its just and equitable share of the  
gas in the subject pool, will prevent the economic loss caused by  
the drilling of unnecessary wells, avoid the augmentation of risk  
arising from the drilling of an excessive number of wells, and  
will otherwise prevent waste and protect correlative rights.

*Copy to Mr. Parsons met this morning 3-28-73  
advised the kinds 3-28-73  
Copy to Mr. Nathan 3-30-73*

-2-

Case No. 4917  
Order No. R-4496

IT IS THEREFORE ORDERED:

(1) That Gulf Oil Corporation, is hereby authorized to simultaneously dedicate a 640-acre standard gas proration unit, Eumont Gas Pool, to two wells, the W. A. Ramsay Well No. 17 at a standard location in Unit J, and W. A. Ramsay Well No. 46 at a non-standard location in Unit E, Section 27, Township 21 South, Range 36 East, NNPM, Lea County, New Mexico.

(2) That the allowable assigned to said proration unit plus the underage accrued from January through March, 1973, may be produced from either or both of said wells in any proportion.

(3) That the non-standard location of the applicant's W. A. Ramsay Well No. 46 located 1980 feet from the North line and 660 feet from the West line of said Section 27 in said pool is hereby approved.

(4) That the effective date of this order shall be April 1, 1973.

(5) That jurisdiction of this cause is retained for the entry of such further orders as the Commission may deem necessary.

DONE at Santa Fe, New Mexico, on the day and year hereinabove designated.

STATE OF NEW MEXICO  
OIL CONSERVATION COMMISSION

BRUCE KING, Chairman

ALEX J. ARMIJO, Member

A. L. PORTER, Jr., Member & Secretary

S E A L

dr/

CENTRAL FILES

4-4-91  
AWB

STATE OF NEW MEXICO  
ENERGY, MINERALS AND NATURAL RESOURCES DEPARTMENT  
OIL CONSERVATION DIVISION

BRUCE KING  
GOVERNOR

April 1, 1991

POST OFFICE BOX 2088  
STATE LAND OFFICE BUILDING  
SANTA FE, NEW MEXICO 875  
5051827-5800



Chevron U.S.A. Inc.  
P.O. Box 1150  
Midland, TX 79702

Attention: A.W. Bohling

*Administrative Order NSL-3000(SD)*

Dear Mr. Bohling:

Reference is made to your application dated March 8, 1991, for an unorthodox Eumont gas well location in an existing standard 640-acre gas spacing and proration unit (GPU) for said Eumont Gas Pool comprising all of Section 27, Township 21 South, Range 36 East, NMPM, Lea County, New Mexico.

By Division Order No. R-4496, dated March 21, 1973, authorization was given to simultaneously dedicate Eumont Gas production to the subject GPU from the W.A. Ramsey (NCT-A) Well No. 17 located at a standard gas well location 1980 feet from the South and East lines (Unit J) of said Section 27 and the W.A. Ramsey (NCT-A) Well No. 46 located at an unorthodox gas well location 1980 feet from the North line and 660 feet from the West line (Unit E) of said Section 27.

It is our understanding that the subject well in this application is currently a shut-in water injection well in the Lower Queen interval of the Eumont Oil Pool, however, said well will be plugged back to the gas producing Upper Queen interval of the Eumont Gas Pool upon issuance of this order.

By authority granted me under the provisions of Rule 2(c) of the Special Rules and Regulations for the Eumont Gas Pool, as promulgated by Division Order No. R-8170 as amended, the following described well located at an unorthodox gas well location is hereby approved:

W.A. Ramsay (NCT-A) Well No. 35  
660'FSL-1980'FWL (Unit N)



*Administrative Order NSL-3000(SD)*

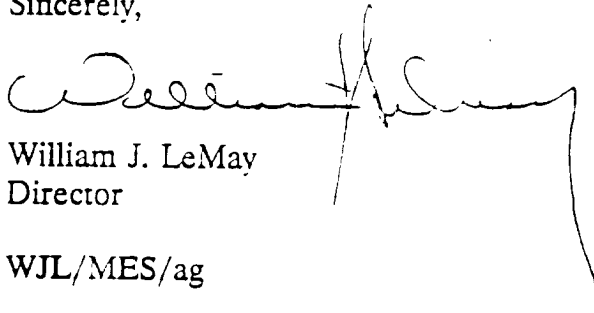
*Chevron USA, Inc.*

*April 1, 1991*

*Page 2*

Also, you are hereby authorized to simultaneously dedicate Eumont Gas production from the W.A. Ramsay (NCT-A) Well No. 35 with the W.A. Ramsay (NCT-A) Well Nos. 17 and 46. Furthermore, you are hereby permitted to produce the allowable assigned the subject GPU from all of said wells in any proportion.

Sincerely,

A handwritten signature in dark ink, appearing to read "William J. LeMay", is written over a horizontal line. The signature is fluid and cursive, with a long, sweeping underline that extends to the right.

William J. LeMay  
Director

WJL/MES/ag

cc: Oil Conservation Division - Hobbs  
NM State Land Office - Santa Fe

STATE OF NEW MEXICO  
ENERGY, MINERALS AND NATURAL RESOURCES DEPARTMENT  
OIL CONSERVATION DIVISION

RECEIVED  
7-31-91  
AWB

BRUCE KING  
GOVERNOR

POST OFFICE BOX 2088  
STATE LAND OFFICE BUILDING  
SANTA FE, NEW MEXICO 87504  
(505) 827-5800

July 24, 1991

Chevron U.S.A. Inc.  
P.O. Box 1150  
Midland, TX 79702

Attention: A.W. Bohling

*Administrative Order NSL-3000-A(SD)*

Dear Mr. Bohling:

Reference is made to your application dated June 21, 1991, for an unorthodox Eumont gas well location in an existing standard 640-acre gas spacing and proration unit (GPU) for said Eumont Gas Pool comprising all of Section 27, Township 21 South, Range 36 East, NMPM, Lea County, New Mexico.


By Division Order No. R-4496, dated March 21, 1973, authorization was given to simultaneously dedicate Eumont Gas production to the subject GPU from the W.A. Ramsay (NCT-A) Well No. 17 located at a standard gas well location 1980 feet from the South and East lines (Unit J) of said Section 27 and the W.A. Ramsay (NCT-A) Well No. 46 located at an unorthodox gas well location 1980 feet from the North line and 660 feet from the West line (Unit E) of said Section 27.

By Division Administrative Order NSL-3000(SD), dated April 1, 1991, an additional well, the W.A. Ramsay (NCT-A) Well No. 35, located at an unorthodox gas well location 660 feet from the South line and 1980 feet from the West line (Unit N) of said Section 27 was approved for the subject GPU.

It is our understanding that the subject well in this application was recently recompleted to the Eumont Gas Pool from the Lower Queen interval of the Eumont Oil Pool.

By authority granted me under the provisions of Rule 2(c) of the Special Rules and Regulations for the Eumont Gas Pool, as promulgated by Division Order No. R-8170 as amended, the following described well located at an unorthodox gas well location is hereby approved:

W.A. Ramsay (NCT-A) Well No. 42  
660'FNL-1980'FEL (Unit B)



*Administrative Order NSL-3000(SD)*

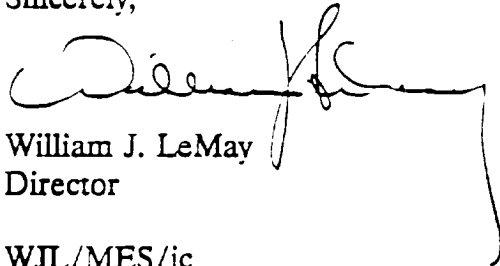
*Chevron USA, Inc.*

*July 23, 1991*

*Page 2*

Also, you are hereby authorized to simultaneously dedicate Eumont Gas production from the W.A. Ramsay (NCT-A) Well No. 42 with the W.A. Ramsay (NCT-A) Well Nos. 17, 35, and 46. Furthermore, you are hereby permitted to produce the allowable assigned the subject GPU from all of said wells in any proportion.

Sincerely,

A handwritten signature in black ink, appearing to read 'William J. LeMay', with a long horizontal flourish extending to the right.

William J. LeMay  
Director

WJL/MES/jc

cc: Oil Conservation Division - Hobbs  
NM State Land Office - Santa Fe  
File: NSL-3000(SD)

NSB  
FSG  
~~2/1/88~~  
JPR  
J.H. File



STATE OF NEW MEXICO  
ENERGY, MINERALS AND NATURAL RESOURCES DEPARTMENT  
OIL CONSERVATION DIVISION



BRUCE KING  
GOVERNOR

ANITA LOCKWOOD  
CABINET SECRETARY

May 26, 1993

POST OFFICE BOX 2088  
STATE LAND OFFICE BUILDING  
SANTA FE, NEW MEXICO 87504  
(505) 827-5800

Chevron U.S.A. Inc.  
P.O. Box 1150  
Midland, TX 79702

Attention: F. S. Godbold, III

*Administrative Order NSL-3000-B (SD)*

Dear Mr. Godbold:

Reference is made to your application dated March 26, 1993 for an unorthodox Eumont gas well location in an existing standard 640-acre gas spacing and proration unit (GPU) for said Eumont Gas Pool comprising all of Section 27, Township 21 South, Range 36 East, NMPM, Lea County, New Mexico.

By Division Order No. R-4496, dated March 21, 1973, authorization was given to simultaneously dedicate Eumont Gas production to the subject GPU from the W.A. Ramsay (NCT-A) Well No. 17 located at a standard gas well location 1980 feet from the South and East lines (Unit J) of said Section 27 and the W.A. Ramsay (NCT-A) Well No. 46 located at an unorthodox gas well location 1980 feet from the North line and 660 feet from the West line (Unit E) of said Section 27.

By Division Administrative Orders NSL-3000(SD) dated April 1, 1991 and NSL-3000-A(SD) dated July 24, 1991, two additional wells, the W.A. Ramsay (NCT-A) Well Nos. 35 and 42, located at unorthodox gas well locations in Units N and B respectively, were approved for the subject GPU.

It is our understanding that the subject well in this application was recently recompleted to the Eumont Gas Pool from the Lower Queen interval of the Eumont Oil Pool.

By authority granted me under the provisions of Rule 2(c) of the Special Rules and Regulations for the Eumont Gas Pool, as promulgated by Division Order No. R-8170 as amended, the following described well located at an unorthodox gas well location is hereby approved:

W.A. Ramsay (NCT-A) Well No. 37  
1980' FNL - 660' FEL (Unit H)



December 22, 1993  
Midland, Texas

Chevron U.S.A. Production Company  
P.O. Box 1150  
Midland, TX 79702

Simultaneous Dedication and  
Unorthodox Gas Well Location  
Eumont YTS-7RVRS-QN  
(Pro Gas) Pool  
Lea County, New Mexico

Exxon U.S.A. Inc.  
P.O. Box 3116  
Midland, TX 79702

Dear Mr. Dixon:

Attached is a copy of an administrative application for NMOCD approval of an unorthodox well location and simultaneous dedication in the Eumont YTS-7RVRS-QN (Pro Gas) Pool.

Chevron U.S.A. is planning to plugback the W.A. Ramsay (NCT-A) #29 from the Eumont Oil Pool and complete said well in the Eumont Gas Pool. The well is located 610' FSL and 660' FEL in Section 27 of T-21-S, R-36-E, Lea County, New Mexico. We have requested that the NMOCD approve the simultaneous dedication of this well with the W.A. Ramsay (NCT-A) Nos. 17, 35, 37, 42, and 46 which produce on an existing 640-acre Eumont gas spacing and proration unit (GPU). This GPU comprises all of Section 27 in T-21-S, R-36-E. Because the subject well is located less than 1650' from the boundary of a 640-acre GPU, we have also requested NMOCD approval of an unorthodox well location.

If you have any questions about the application, please contact Richard Black at (915) 687-7284.

Sincerely,

A handwritten signature in cursive script that reads "F. S. Godbold for".

F. S. Godbold  
Petroleum Engineering Supervisor  
New Mexico Area

REB/tmdr  
11364.DOC

Attachments



December 22, 1993  
Midland, Texas

Chevron U.S.A. Production Company  
P.O. Box 1150  
Midland, TX 79702

Simultaneous Dedication and  
Unorthodox Gas Well Location  
Eumont YTS-7RVRS-QN  
(Pro Gas) Pool  
Lea County, New Mexico

Oxy U.S.A. Inc.  
P.O. Box 50250  
Midland, Texas 79710

New Mexico Operations Director:

Attached is a copy of an administrative application for NMOCD approval of an unorthodox well location and simultaneous dedication in the Eumont YTS-7RVRS-QN (Pro Gas) Pool.

Chevron U.S.A. is planning to plugback the **W.A. Ramsay (NCT-A) #29** from the Eumont Oil Pool and complete said well in the Eumont Gas Pool. The well is located 610' FSL and 660' FEL in Section 27 of T-21-S, R-36-E, Lea County, New Mexico. We have requested that the NMOCD approve the simultaneous dedication of this well with the W.A. Ramsay (NCT-A) Nos. 17, 35, 37, 42, and 46 which produce on an existing 640-acre Eumont gas spacing and proration unit (GPU). This GPU comprises all of Section 27 in T-21-S, R-36-E. Because the subject well is located less than 1650' from the boundary of a 640-acre GPU, we have also requested NMOCD approval of an unorthodox well location.

If you have any questions about the application, please contact Richard Black at (915) 687-7284.

Sincerely,

A handwritten signature in cursive script that reads "F. S. Godbold for".

F. S. Godbold  
Petroleum Engineering Supervisor  
New Mexico Area

REB/tmdr  
11364.DOC

Attachments

*Administrative Order NSL-3000-B (SD)*

*Chevron USA, Inc.*


*May 26, 1993*

*Page 2*

---

Also, you are hereby authorized to simultaneously dedicate Eumont Gas production from the W.A. Ramsay (NCT-A) Well No. 37 with the W.A. Ramsay (NCT-A) Well Nos. 17, 35, 42 and 46. Furthermore, you are hereby permitted to produce the allowable assigned the subject GPU from all of said wells in any proportion.

Sincerely,

A handwritten signature in black ink, appearing to read 'William J. LeMay', with a long, sweeping horizontal stroke extending to the right.

William J. LeMay  
Director

WJL/MES/amg

cc: Oil Conservation Division - Hobbs  
NM State Land Office - Santa Fe  
File: NSL-3000(SD)  
NSL-3000-A(SD)



December 22, 1993  
Midland, Texas

Chevron U.S.A. Production Company  
P.O. Box 1150  
Midland, TX 79702

Simultaneous Dedication and  
Unorthodox Gas Well Location  
Eumont YTS-7RVRS-QN  
(Pro Gas) Pool  
Lea County, New Mexico

Conoco Inc.  
10 Desta Drive  
Midland, Texas 79705

New Mexico Operations Director:

Attached is a copy of an administrative application for NMOCD approval of an unorthodox well location and simultaneous dedication in the Eumont YTS-7RVRS-QN (Pro Gas) Pool.

Chevron U.S.A. is planning to plugback the W.A. Ramsay (NCT-A) #29 from the Eumont Oil Pool and complete said well in the Eumont Gas Pool. The well is located 610' FSL and 660' FEL in Section 27 of T-21-S, R-36-E, Lea County, New Mexico. We have requested that the NMOCD approve the simultaneous dedication of this well with the W.A. Ramsay (NCT-A) Nos. 17, 35, 37, 42, and 46 which produce on an existing 640-acre Eumont gas spacing and proration unit (GPU). This GPU comprises all of Section 27 in T-21-S, R-36-E. Because the subject well is located less than 1650' from the boundary of a 640-acre GPU, we have also requested NMOCD approval of an unorthodox well location.

If you have any questions about the application, please contact Richard Black at (915) 687-7284.

Sincerely,

A handwritten signature in cursive script, appearing to read "F. S. Godbold for".

F. S. Godbold  
Petroleum Engineering Supervisor  
New Mexico Area

REB/tmdr  
11:564.DOC

Attachments