

Submit to Appropriate  
District Office  
State Lease-4 copies  
Fee Lease-3 copies

State of New Mexico  
Energy, Minerals and Natural Resources Department

Form C-102  
Revised 1-1-89

OIL CONSERVATION DIVISION

P.O. Box 2088  
Santa Fe, New Mexico 87504-2088

DISTRICT I  
P.O. Box 1980, Hobbs, NM 88240

DISTRICT II  
P.O. Drawer DD, Artesia, NM 88210

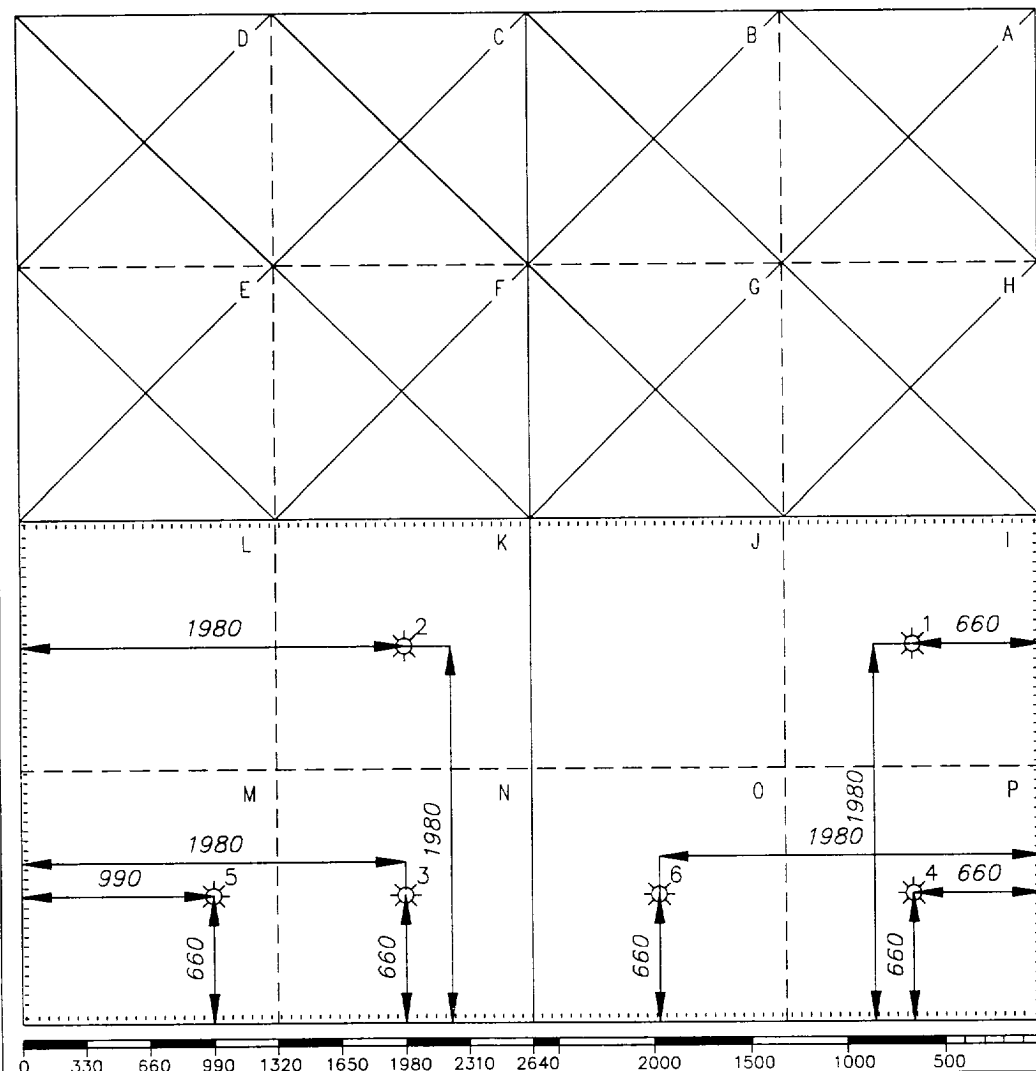
DISTRICT III  
1000 Rio Brazos Rd., Aztec, NM 87410

WELL LOCATION AND ACREAGE DEDICATION PLAT

All distances must be from the outer boundaries of the Section.

Operator Exxon Corporation			Lease EUMONT GAS COM 2		Well No. 1
Unit Letter I	Section 29	Township 21	Range 36	County NMPM	LEA
Actual Footage Location of Well: 1980 feet from the SOUTH line and 660 feet from the EAST line.					
Ground level Elev. 3637 DF	Producing Formation YATES 7 RIVERS QN		Pool EUMONT YATES 7 RVRS QN (PRO GAS)		Dedicated Acreage: 320 Acres

- Outline the acreage dedicated to the subject well by colored pencil or hatchure marks on the plat below.
- If more than one lease is dedicated to the well, outline each and identify the ownership thereof (both as to working interest and royalty).
- If more than one lease of different ownership is dedicated to the well, have the interest of all owners been consolidated by communitization, unitization, force-pooling, etc.?  
☐ Yes ☐ No If answer is "yes", type of consolidation \_\_\_\_\_  
If answer is "no", list the owners and tract descriptions which have actually been consolidated. (Use reverse side of this form if necessary.) \_\_\_\_\_  
No allowable will be assigned to the well until all interests have been consolidated (by communitization, unitization, forced-pooling, or otherwise) or until a non-standard unit, eliminating such interest, has been approved by the Division.



OPERATOR CERTIFICATION

I hereby certify that the information  
contained herein is true and complete to the  
best of my knowledge and belief.

Signature  
C. H. Harper

Printed Name  
C. H. HARPER

Position  
PERMITS SUPERVISOR

Company Exxon Corporation  
P.O. Box 1600-Midland, Tx.-79702

Date  
7/15/94

SURVEYOR CERTIFICATION

I hereby certify that the well location  
shown on this plat was plotted from field  
notes of actual surveys made by me or  
under my supervision, and that the same  
is true and correct to the best of my  
knowledge and belief.

Date Surveyed  
12/9/35

Signature & Seal of  
Professional Surveyor

Certificate No.

4 Miles SSW of OIL CENTER, New Mexico.

C.E. File No. A01970

NEW MEXICO  
OIL CONSERVATION COMMISSION

Gas Well Plat

Date NOV. 12, 1953

HUMBLE OIL & REFINING CO.

N. M. STATE "B"

7

Operator

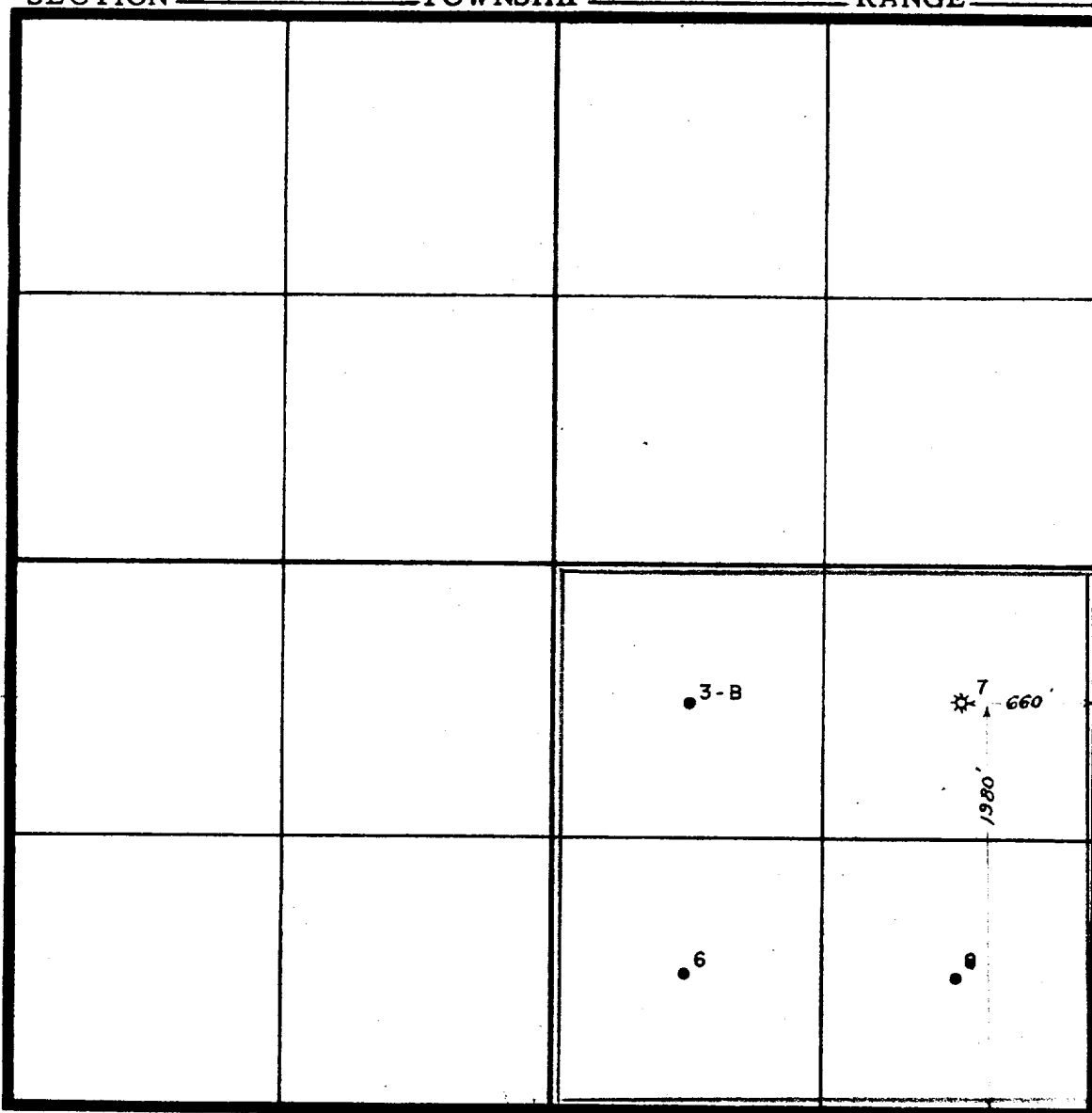
Lease

Well No.

Name of Producing Formation GRAYBURG GAS Pool EUNICE

No. Acres Dedicated to the Well 160

SECTION 29 TOWNSHIP T 21 S RANGE R 36 E



I hereby certify that the information given above is true and complete to the best of my knowledge.

1. Is this gas well a dual completion? Yes No
2. Are there any other dually completed wells within the dedicated acreage? Yes No

Name J. T. Sells  
Position Assistant Division Superintendent  
Representing Humble Oil & Refining Company  
Address Box 1000, Midland, Texas

(over)

W-

NEW MEXICO  
OIL CONSERVATION COMMISSION

Form C-128

Well Location and/or Gas Proration Plat

Date 8-22-45

Operator HUMBLE OIL & REFINING CO. Lease EUMONT GAS UNIT NO. 2

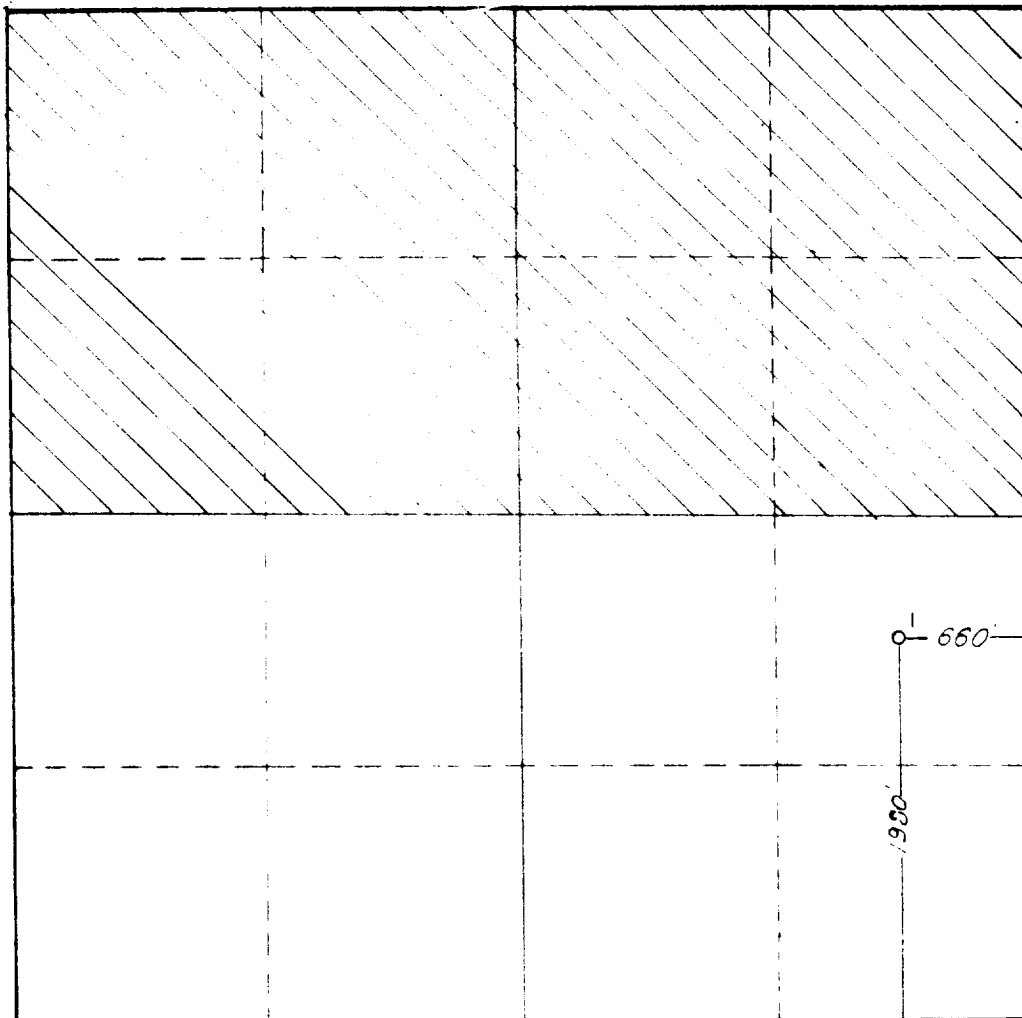
Well No. 1 Section 29 Township 21-S Range 36-E NMPM

Located 1980 Feet From SOUTH Line, 660 Feet From EAST Line,

LEA County, New Mexico. G. L. Elevation \_\_\_\_\_

Name of Producing Formation QUEEN Pool EUMONT GAS Dedicated Acreage 320

(Note: All distances must be from outer boundaries of Section)



SCALE: 1" = 1000'

1. Is this Well a Dual Comp.? Yes No
2. If the answer to Question 1 is yes, are there any other dually completed wells within the dedicated acreage? Yes No

This is to certify that the above plat was prepared from field notes of actual surveys made by me or under my supervision and that the same are true and correct to the best of my knowledge and belief.

Name E. T. Shahan  
Position ASSISTANT DIVISION SUPERINTENDENT  
Representing HUMBLE OIL & REFINING CO.  
Address BOX 1600

Date Surveyed 10-5-45  
E. T. Shahan  
Registered Professional Engineer and/or  
Land Surveyor LSE. 37722