

**NEW MEXICO OIL CONSERVATION COMMISSION
WELL LOCATION AND ACREAGE DEDICATION PLAT**

Form C-102
Supersedes C-128
Effective 1-1-65

All distances must be from the outer boundaries of the Section.


Operator Cities Service Oil Company			Lease State D		Well No. 3
Unit Letter A	Section 32	Township 21-S	Range 36-E	County Lea	
Actual Footage Location of Well: <div style="display: flex; justify-content: space-between; align-items: center;"> 660 feet from the North line and 660 feet from the East line </div>					
Ground Level Elev: 3615'	Producing Formation Yates, Seven Rivers		Pool Eumont Gas		Dedicated Acreage: 160 Acres

1. Outline the acreage dedicated to the subject well by colored pencil or hachure marks on the plat below.
2. If more than one lease is dedicated to the well, outline each and identify the ownership thereof (both as to working interest and royalty).
3. If more than one lease of different ownership is dedicated to the well, have the interests of all owners been consolidated by communitization, unitization, force-pooling, etc?

☐ Yes ☐ No If answer is "yes," type of consolidation _____

If answer is "no," list the owners and tract descriptions which have actually been consolidated. (Use reverse side of this form if necessary.) _____

No allowable will be assigned to the well until all interests have been consolidated (by communitization, unitization, forced-pooling, or otherwise) or until a non-standard unit, eliminating such interests, has been approved by the Commission.



CERTIFICATION

I hereby certify that the information contained herein is true and complete to the best of my knowledge and belief.

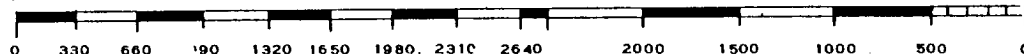
Name *E. F. Miller*
 Position Region Operation Manager
 Company Cities Service Oil Company
 Date 10/14/76

I hereby certify that the well location shown on this plat was plotted from field notes of actual surveys made by me or under my supervision, and that the same is true and correct to the best of my knowledge and belief.

Date Surveyed _____

Registered Professional Engineer
and/or Land Surveyor

Certificate No. _____



NEW MEXICO
OIL CONSERVATION COMMISSION

Gas Well Plat

Date January 17, 1956

Cities Service Oil Co.

State "D"

Operator

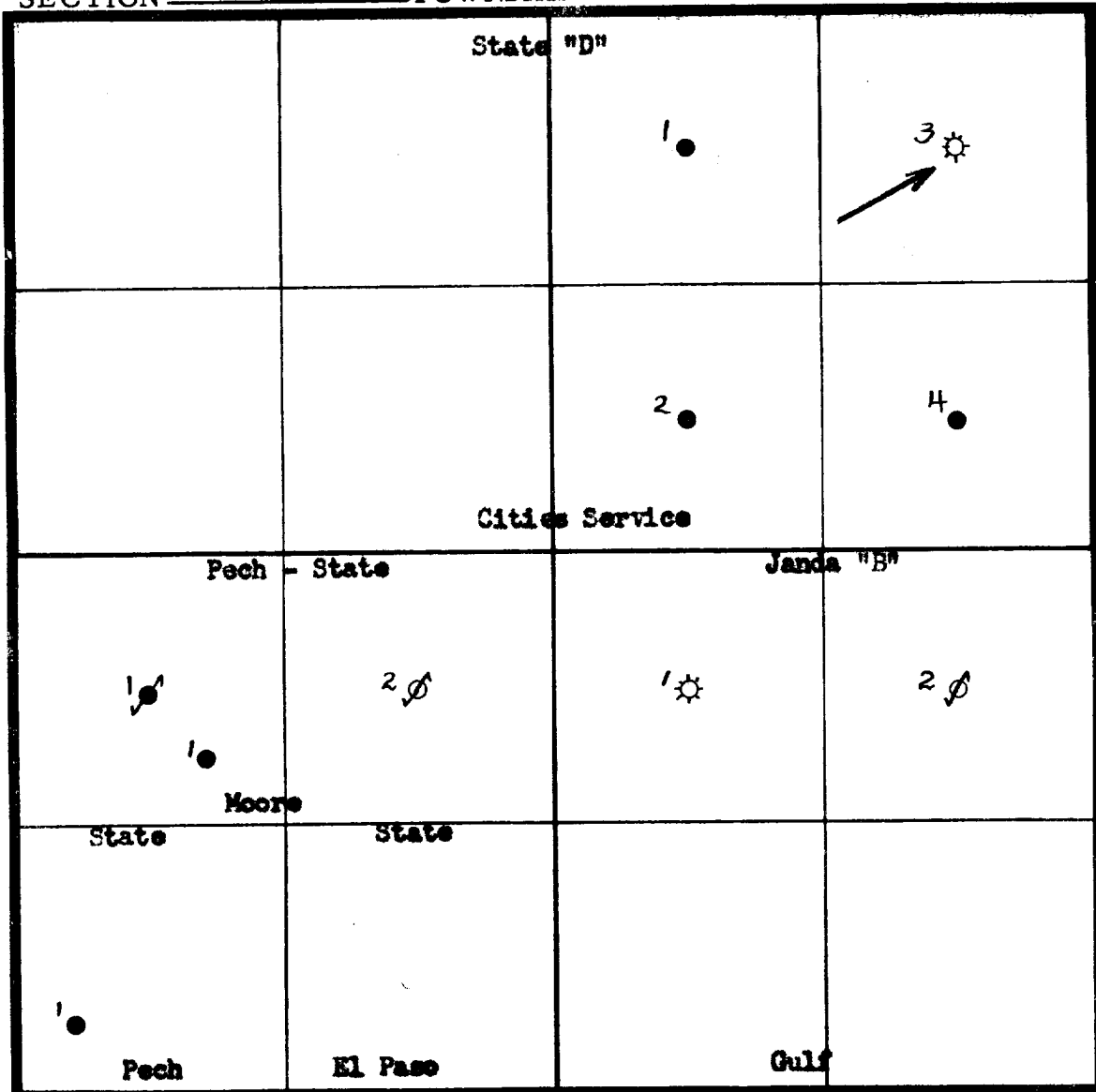
Lease

Well No. 35

Name of Producing Formation Yates, Seven Rivers Pool Eumont Gas

No. Acres Dedicated to the Well 320

SECTION 32 TOWNSHIP 21S RANGE 36E



I hereby certify that the information given above is true and complete to the best of my knowledge.

Name J. D. Albright
Position Dist. Engr.
Representing Cities Service Oil Company
Address Box 97, Hobbs, New Mexico

(over)

INSTRUCTIONS

1. Is this gas well a dual completion? Yes _____ No X
2. If the answer to Question 1 is Yes, are there any other dually completed wells within the dedicated acreage? Yes _____ No _____

A separate plat must be filed for each gas well, outlining the area dedicated to such well and showing the location of all other wells (oil and gas) within the outlined area.

Mail in duplicate to the district office for the district in which the well is located.

NEW MEXICO
OIL CONSERVATION COMMISSION

Gas Well Plat

Date 11-13-53

Cities Service Oil Company State "D" 3
Operator Lease Well No.

Name of Producing Formation Yates, 7 Rivers, Queen Pool Jalco

No. Acres Dedicated to the Well 160


SECTION 32 TOWNSHIP 21-S RANGE 36-E

		1. Oil Well	3. Gas Well
		2. Oil Well	4. Oil Well

I hereby certify that the information given above is true and complete to the best of my knowledge.

Name Charles M. Herbert
Position District Superintendent
Representing Cities Service Oil Co.
Address Box 97, Hobbs, New Mexico

(over)



INSTRUCTIONS

1. Is this gas well a dual completion? Yes _____ No X
2. If the answer to Question 1 is Yes, are there any other dually completed wells within the dedicated acreage? Yes _____ No _____

A separate plat must be filed for each gas well, outlining the area dedicated to such well and showing the location of all other wells (oil and gas) within the outlined area.

Mail in duplicate to the district office for the district in which the well is located.