

**NEW MEXICO OIL CONSERVATION COMMISSION
WELL LOCATION AND ACREAGE DEDICATION PLAT**

Form C-102
Supersedes C-12B
Effective 1-1-65

All distances must be from the outer boundaries of the Section.

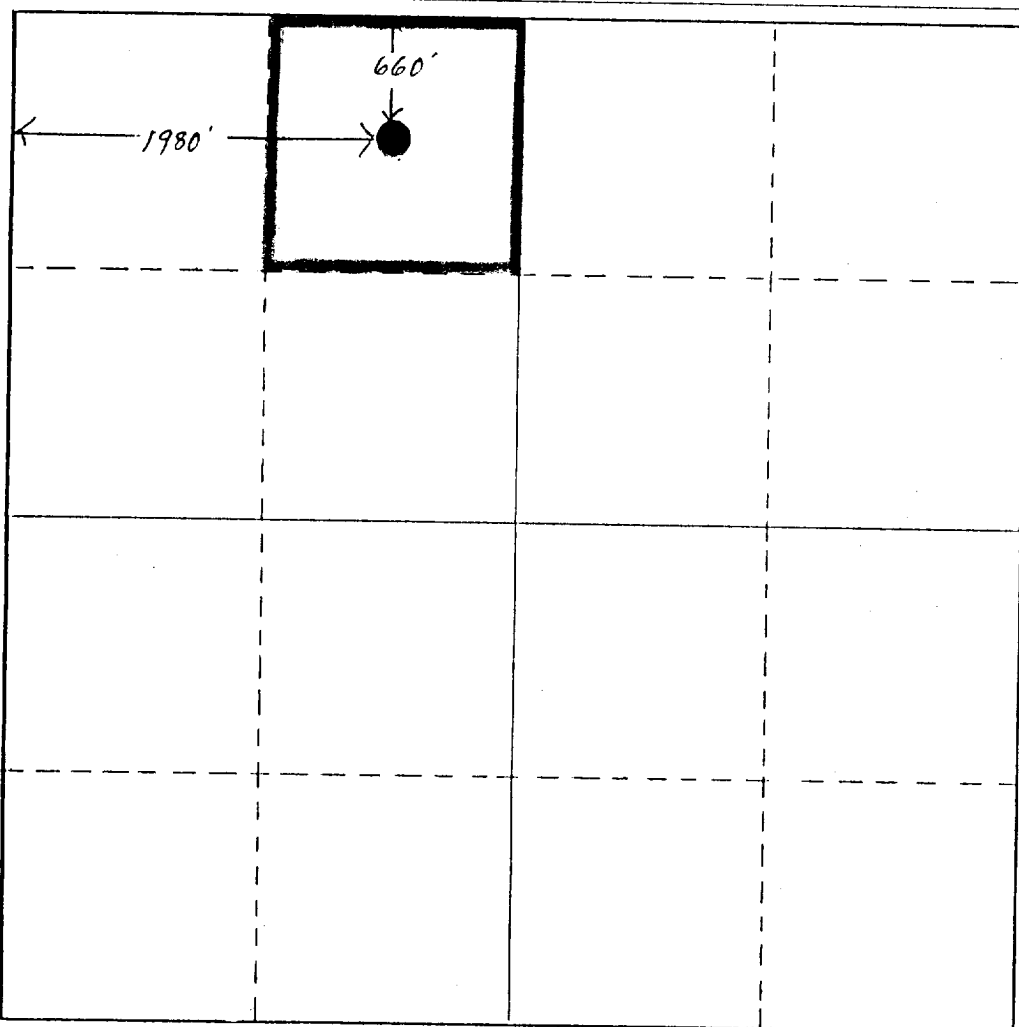
Operator Cities Service Company			Lease State "D"		Well No. 5
Unit Letter C	Section 32	Township 21-S	Range 36-E	County Lea	
Actual Footage Location of Well: 660 feet from the North line and 1980 feet from the West line					
Ground Level Elev. 3615'	Producing Formation Yates, Seven Rivers		Pool Eumont - Yates, Seven Rivers		Dedicated Acreage: 40 Acres

1. Outline the acreage dedicated to the subject well by colored pencil or hachure marks on the plat below.
2. If more than one lease is dedicated to the well, outline each and identify the ownership thereof (both as to working interest and royalty).
3. If more than one lease of different ownership is dedicated to the well, have the interests of all owners been consolidated by communitization, unitization, force-pooling, etc?

☐ Yes ☐ No If answer is "yes," type of consolidation _____

If answer is "no," list the owners and tract descriptions which have actually been consolidated. (Use reverse side of this form if necessary.) _____

No allowable will be assigned to the well until all interests have been consolidated (by communitization, unitization, forced-pooling, or otherwise) or until a non-standard unit, eliminating such interests, has been approved by the Commission.



CERTIFICATION

I hereby certify that the information contained herein is true and complete to the best of my knowledge and belief.

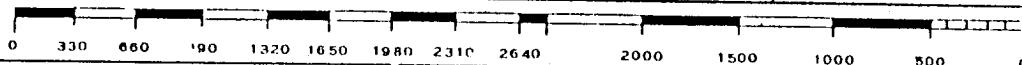
Name *E. J. Smith*
 Position Region Operations Manager
 Company Cities Service Company
 Date August 10, 1977

I hereby certify that the well location shown on this plat was plotted from field notes of actual surveys made by me or under my supervision, and that the same is true and correct to the best of my knowledge and belief.

Date Surveyed _____

Registered Professional Engineer and/or Land Surveyor

Certificate No. _____



RECEIVED

APR 12 1977

OIL CONSERVATION COMM.
HOBBS, N. M.

COUNTY	LEA	FIELD	Eumont	OWDD
STATE	NM	MN	04867	
OPR	CITIES SERVICE OIL CO.			MAP
	5 State "D"			
	Sec 32, T-21-S, R-36-E			CO-ORD
	660' FNL, 1980' FWL of Sec			
	Re-Spd 11-5-70			CLASS
	Re-Cmp 11-24-70			OWDD EL 36042
	FORMATION	DATUM	FORMATION	DATUM
CSG & SX - TUBING				
8 5/8" at 1486' w/987 sx				
5 1/2" at 3784' w/300 sx				
4" lnr 3744-3879' w/25 sx				
LOGS EL GR RA IND HC A				
	TD 3879'; PBD 3876'			
(Queen) Perfs 3832-62' NO NEW POTENTIAL.				

Distribution limited and publication prohibited by subscribers' agreement.
Reproduction rights reserved by Williams & Lee Scouting Service, Inc.

CONT	PROP DEPTH	3900'	TYPE	RT
DATE				

2-8-71 F.R.C. 2-11-71; Opr's Elev. 3615' GL
PD 3900' RT (Queen)
(Orig. comp 7-4-56 from OH 3784-3830', OTD 3830')
TD 3879'; PBD 3876'; COMPLETE
Deepened from 3830' to 3879'
Ran 4" liner
Perf 3832-39', 3842-44', 3849-53' w/2 SPF
Acid (3832-53') 1000 gals
Swbd Dry (3832-53')
Acid (3832-53') 3250 gals
Perf 3856-62' w/2 SPF
Acid (3832-62') 1500 gals
2-11-71 Rpd 34 BO + 7 BW in 24 hrs, COR 3171 (3832-62')
COMPLETION REPORTED

**NEW MEXICO OIL CONSERVATION COMMISSION
WELL LOCATION AND ACREAGE DEDICATION PLAT**

Form C-102
Supersedes C-128
Effective 1-1-65

All distances must be from the outer boundaries of the Section.

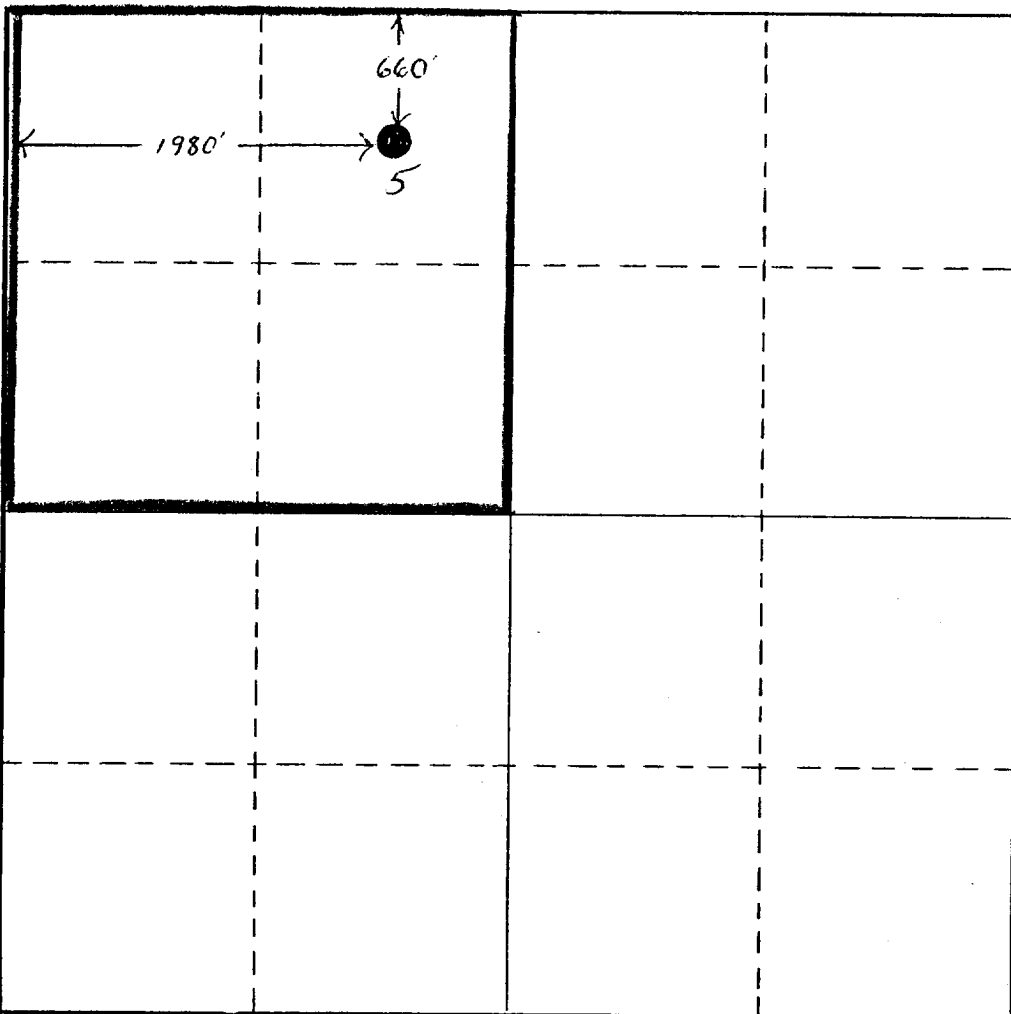
Operator Cities Service Oil Company			Lease State D		Well No. 5
Unit Letter C	Section 32	Township 21-S	Range 36-E	County Lea	
Actual Footage Location of Well: 660 feet from the North line and 1980 feet from the West line					
Ground Level Elev: 3615'	Producing Formation Yates, Seven Rivers		Pool Eumont Gas		Dedicated Acreage: 160 Acres

1. Outline the acreage dedicated to the subject well by colored pencil or hachure marks on the plat below.
2. If more than one lease is dedicated to the well, outline each and identify the ownership thereof (both as to working interest and royalty).
3. If more than one lease of different ownership is dedicated to the well, have the interests of all owners been consolidated by communitization, unitization, force-pooling, etc?

☐ Yes ☐ No If answer is "yes," type of consolidation _____

If answer is "no," list the owners and tract descriptions which have actually been consolidated. (Use reverse side of this form if necessary.) _____

No allowable will be assigned to the well until all interests have been consolidated (by communitization, unitization, forced-pooling, or otherwise) or until a non-standard unit, eliminating such interests, has been approved by the Commission.



CERTIFICATION

I hereby certify that the information contained herein is true and complete to the best of my knowledge and belief.

Name *E. Spiller*
 Position Region Operation Manager
 Company Cities Service Oil Company
 Date 10/14/76

I hereby certify that the well location shown on this plat was plotted from field notes of actual surveys made by me or under my supervision, and that the same is true and correct to the best of my knowledge and belief.

Date Surveyed _____
 Registered Professional Engineer and/or Land Surveyor _____
 Certificate No. _____

