

DISTRICT I
P.O. Box 1980, Hobbs, NM 88240

DISTRICT II
P.O. Drawer DD, Aramis, NM 88210

DISTRICT III
1000 Rio Brazos Rd., Aztec, NM 87410

OIL CONSERVATION DIVISION

**P.O. Box 2088
Santa Fe, New Mexico 87504-2088**

WELL LOCATION AND ACREAGE DEDICATION PLAT

All Distances must be from the outer boundaries of the section

Operator		Lease		Well No.	
Chevron U.S.A., Inc.		J. F. Janda (NCT-B)		1	
Unit Letter	Section	Township	Range	County	
J	32	21S	36E	Lea	
Actual Footage Location of Well:					
1980 feet from the South line and 1980 feet from the East line					
Ground level Elev.	Producing Formation		Pool	Dedicated Acreage:	
3604'	Yates 7R Queen		Eumont	80 Acres	
1. Outline the acreage dedicated to the subject well by enclosed parcel or bottom map on the plat.					

1. Outline the acreage dedicated to the subject well by colored pencil or hatchure marks on the plat below.
2. If more than one lease is dedicated to the well, outline each and identify the ownership thereof (both as to working interest and royalty).
3. If more than one lease of different ownership is dedicated to the well, have the interest of all owners been consolidated by communitization, unitization, force-pooling, etc.?

☐ Yes ☐ No If answer is "yes" type of consolidation _____
If answer is "no" list the owners and tract descriptions which have actually been consolidated. (Use reverse side of this form if necessary).

No allowable will be assigned to the well until all interests have been consolidated (by communitization, unitization, forced-pooling, or otherwise) or until a non-standard unit, eliminating such interest, has been approved by the Division.

		1	05 SI

OPERATOR CERTIFICATION

I hereby certify that the information contained herein is true and complete to the best of my knowledge and belief.

Signature: Ch. K. Kipley

J. K. Ripley

T.A.

Position	Chevron U.S.A., Inc.
----------	----------------------

Company	6/21/93
---------	---------

Date _____

SURVEYOR CERTIFICATION

I hereby certify that the well location shown on this plot was plotted from field notes of actual surveys made by me or under my supervision, and that the same is true and correct to the best of my knowledge and belief.

Data Surveyed

Signature & Seal of Professional Surveyor

Certificate No.

0 330 660 990 1320 1650 1980 2310 2640 2000 1500 1000 500

#5 must play & I in Eumont oil

RECEIVED

JUN 23 1993

LIBRS
JUN 23 1993

NUMBER OF COPIES RECEIVED	
DISTRIBUTION	
STATE	
FILE	
U.S.G.S.	
LAND OFFICE	
TRANSPORTER	OIL GAS
PRODUCTION OFFICE	
OPERATOR	

NEW MEXICO OIL CONSERVATION COMMISSION
WELL LOCATION AND ACREAGE DEDICATION PLAT
 SEE INSTRUCTIONS FOR COMPLETING THIS FORM ON THE REVERSE SIDE

FORM C-128
 Revised 5/1/57

1962 MAY 31 AM 7 20
 OFFICE OCC

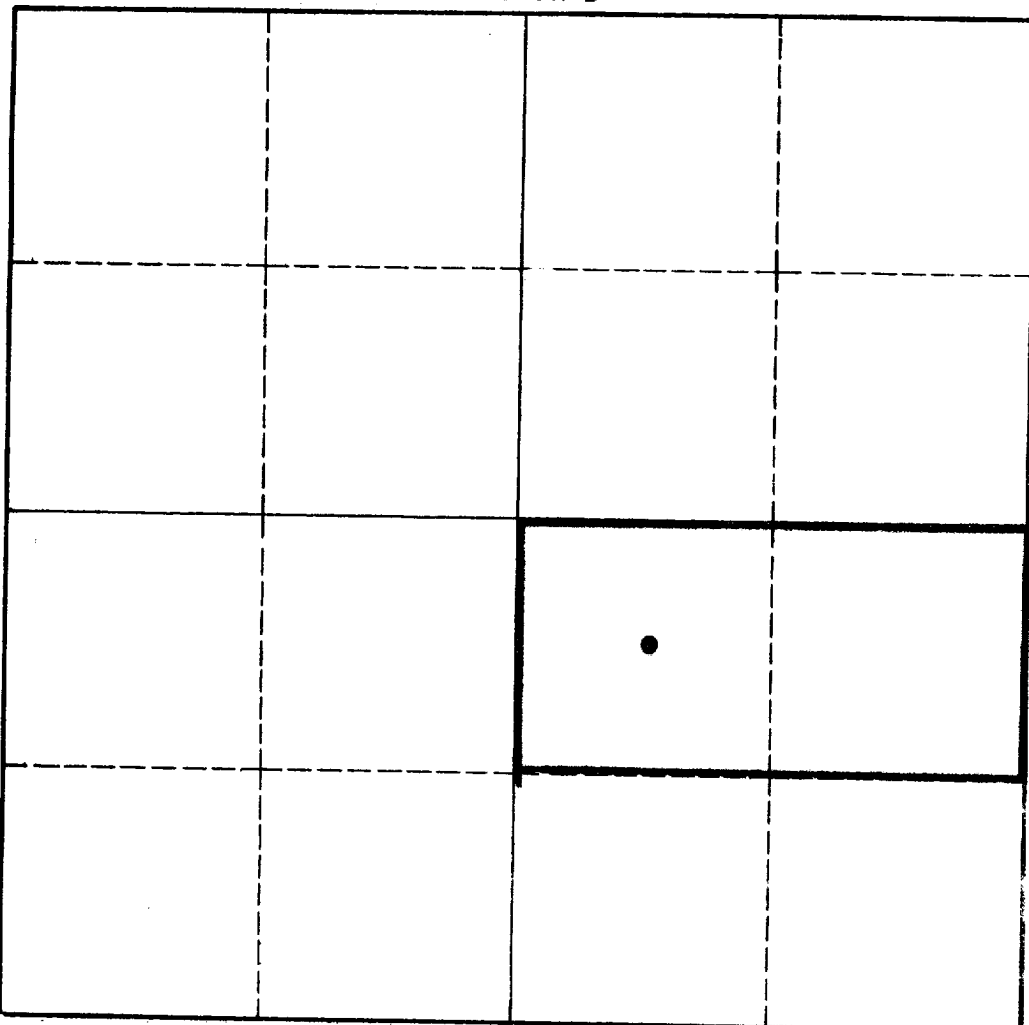
SECTION A

Operator Gulf Oil Corporation			Lease J. F. Janda #2		Well No. 1
Unit Letter J	Section 32	Township 21-S	Range 36-E	County Los	
Actual Footage Location of Well: 1980 feet from the South line and 1980 feet from the East line					
Ground Level Elev. 3604	Producing Formation Queen	Pool Ement	Dedicated Acreage: 80 Acres		

1. Is the Operator the only owner in the dedicated acreage outlined on the plat below? YES ☒ NO ☐ . ("Owner" means the person who has the right to drill into and to produce from any pool and to appropriate the production either for himself or for himself and another. (65-3-29 (e) NMSA 1935 Comp.)
2. If the answer to question one is "no," have the interests of all the owners been consolidated by communitization agreement or otherwise? YES ☐ NO ☐ . If answer is "yes," Type of Consolidation _____
3. If the answer to question two is "no," list all the owners and their respective interests below:

Owner	Land Description

SECTION B



CERTIFICATION

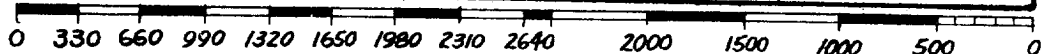
I hereby certify that the information in SECTION A above is true and complete to the best of my knowledge and belief.

Name <i>[Signature]</i>
Position Area Production Manager
Company Gulf Oil Corporation
Date May 25, 1962

I hereby certify that the well location shown on the plat in SECTION B was plotted from field notes of actual surveys made by me or under my supervision, and that the same is true and correct to the best of my knowledge and belief.

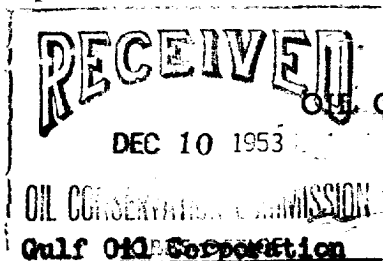
Date Surveyed
Registered Professional Engineer and/or Land Surveyor

Certificate No. _____



INSTRUCTIONS FOR COMPLETION OF FORM C-128

1. Operator shall furnish and certify to the information called for in Section A.
2. Operator shall outline the dedicated acreage for *both* oil and gas wells on the plat in Section B.
3. A registered professional engineer or land surveyor registered in the State of New Mexico or approved by the Commission shall show on the plat the location of the well and certify this information in the space provided.
4. All distances shown on the plat must be from the outer boundaries of the Section.
5. If additional space is needed for listing owners and their respective interests as required in question 3 of Section A, please use space below.



NEW MEXICO

Gas Well Plat

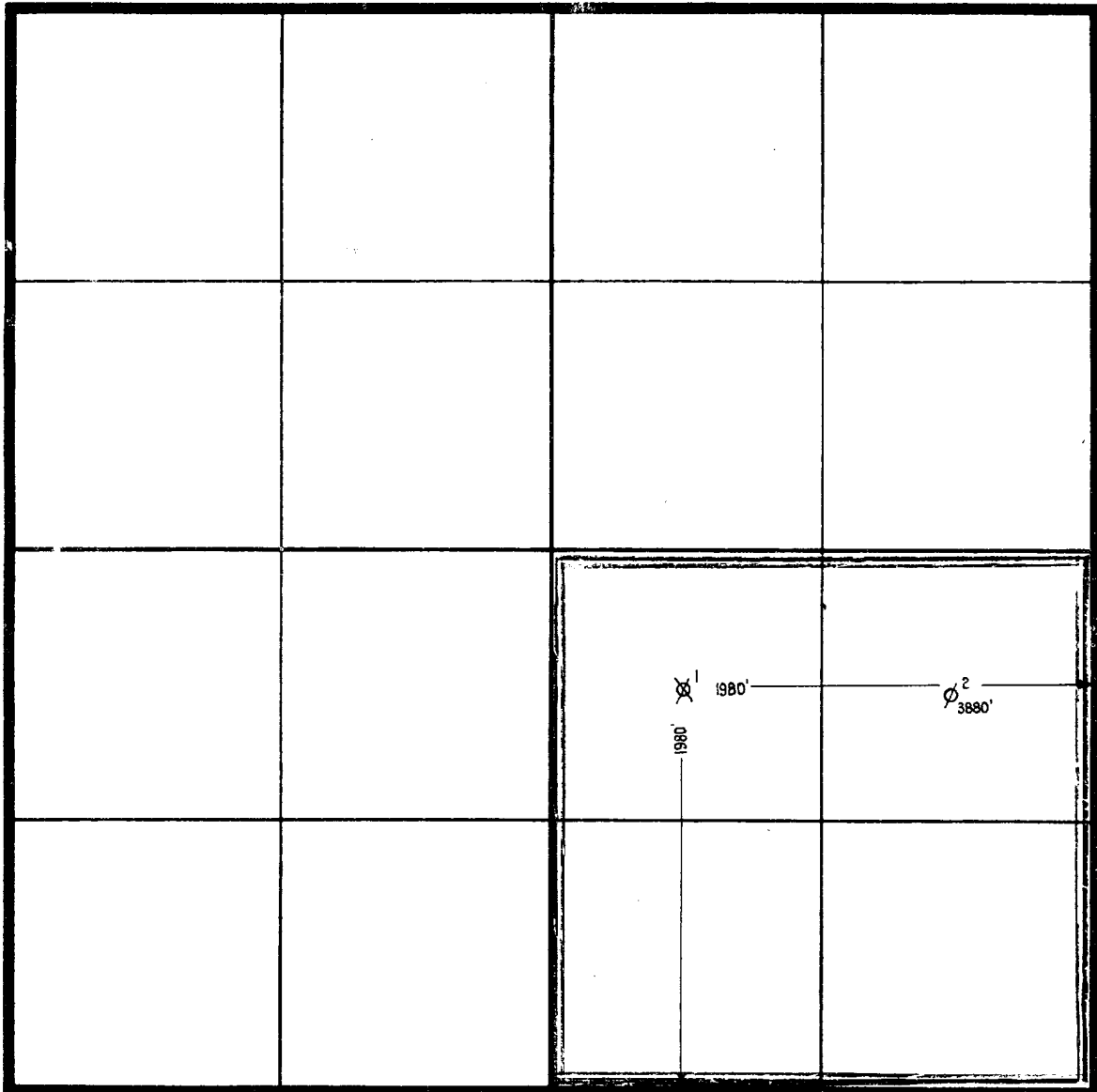
OIL CONSERVATION COMMISSION

Date November 27, 1953Gulf Oil CorporationJ. F. Janda "B"1

Operator

Lease

Well No.

Name of Producing Formation Yates-Seven Rivers Pool Jalco GasNo. Acres Dedicated to the Well 160SECTION 32 TOWNSHIP 21S RANGE 36E

I hereby certify that the information given above is true and complete to the best of my knowledge.

Ø - Gas Well
Red - Lease Line
Blue - Acreage Dedicated

Name J. W. Cole, Jr.
Position Division Gas Engineer
Representing Gulf Oil Corporation
Address P. O. Box 1290, Fort Worth, Texas

(over)

INSTRUCTIONS

1. Is this gas well a dual completion? Yes _____ No x
2. If the answer to Question 1 is Yes, are there any other dually completed wells within the dedicated acreage? Yes _____ No x

A separate plat must be filed for each gas well, outlining the area dedicated to such well and showing the location of all other wells (oil and gas) within the outlined area.

Mail in duplicate to the district office for the district in which the well is located.