

District I
1625 N. French Dr., Hobbs, NM 88240
District II
811 South First, Artesia, NM 88210
District III
1000 Rio Brazos Road, Aztec, NM 87410
District IV
2040 South Pacheco, Santa Fe, NM 87505

State of New Mexico
Energy Minerals and Natural Resources

Form C-101
Revised March 17, 1999

Oil Conservation Division
2040 South Pacheco
Santa Fe, NM 87505

Submit to appropriate District Office
State Lease - 6 Copies
Fee Lease - 5 Copies

☐ AMENDED REPORT

APPLICATION FOR PERMIT TO DRILL, RE-ENTER, DEEPEN, PLUGBACK, OR ADD A ZONE

Operator Name and Address Chuza Operating c/o P.O. Box 953, Midland, TX 79702		OGRID Number 004452
Property Code 16985		API Number 30 - 25 06342
State	Property Name	Well No. 4

Surface Location

UL or lot no. M	Section 2	Township 21S	Range 37E	Lot Idn 13	Feet from the 2970	North/South line South	Feet from the 990	East/West line West	County Lea
--------------------	--------------	-----------------	--------------	---------------	-----------------------	---------------------------	----------------------	------------------------	---------------

Proposed Bottom Hole Location If Different From Surface

UL or lot no.	Section	Township	Range	Lot Idn	Feet from the	North/South line	Feet from the	East/West line	County
Proposed Pool 1 Wildcat; Yates 7 Rvrs Queen						Proposed Pool 2 Hare San Andres, East			

Work Type Code P	Well Type Code 0	Cable/Rotary	Lease Type Code S	Ground Level Elevation
Multiple	Proposed Depth	Formation	Contractor	Spud Date

Proposed Casing and Cement Program

Hole Size	Casing Size	Casing weight/foot	Setting Depth	Sacks of Cement	Estimated TOC
on file					

22 Describe the proposed program. If this application is to DEEPEN or PLUG BACK, give the data on the present productive zone and proposed new productive zone.

Describe the blowout prevention program, if any. Use additional sheets if necessary.

Adding -Hare San Andres test. C-101 for Queen permitted 10-23-00, for plug back.
Propose to set CIBP @ 5250' to isolate Paddock.
Dump 20' of cement on top of CIBP. Set retainer & squeeze cement behind 5 1/2" casing w/C1 cement CaCl sufficient to circulate to surface.
Perforate San Andres from 4200-4350 w/1 sh per ft. Treat perfs and test.
If non-productive, plan to perforation Queen formation from 3495-3525 w/ 1 sh per ft. Treat perfs & test for production.

23 I hereby certify that the information given above is true and complete to the best of my knowledge and belief.

Signature:

Printed name: Ann E. Ritchie

Title: Regulatory Agent

Date: 1-30-01

Phone: 915 684-6381

OIL CONSERVATION DIVISION

Approved by:

Title:

Approval Date:

Expiration Date:

Conditions of Approval:

Attached ☐

Permit Expires 1 Year from Approval
Date Unless Renewed
Adding

District I
PO Box 1988, Hobbs, NM 88241-1988

District II

PO Drawer DD, Artesia, NM 88211-0719

District III

1000 Rio Bravo Rd., Aztec, NM 87410

District IV

PO Box 2088, Santa Fe, NM 87504-2088

State of New Mexico
Energy, Minerals & Natural Resources Department

OIL CONSERVATION DIVISION
PO Box 2088
Santa Fe, NM 87504-2088

Form C-102

Revised February 10, 1994

Instructions on back

Submit to Appropriate District Office

State Lease - 4 Copies

Fee Lease - 3 Copies

☐ AMENDED REPORT

WELL LOCATION AND ACREAGE DEDICATION PLAT

API Number 30 025 06342		Pool Code 22800	Pool Name Eumont Yates 7 Rivers Queen (Oil)
Property Code 16985	Property Name State		Well Number 4
OGRID No. 004452	Operator Name CHuza Operating		Elevation 3494' DF


10 Surface Location


UL or lot no. M	Section 2	Township 21S	Range 37E	Lot Idn	Feet from the 2970'	North/South line South	Feet from the 990'	East/West line West	County Lea
--------------------	--------------	-----------------	--------------	---------	------------------------	---------------------------	-----------------------	------------------------	---------------

11 Bottom Hole Location If Different From Surface

UL or lot no.	Section	Township	Range	Lot Idn	Feet from the	North/South line	Feet from the	East/West line	County
Dedicated Acres 40	Joint or Infill	Consolidation Code		Order No.					

NO ALLOWABLE WILL BE ASSIGNED TO THIS COMPLETION UNTIL ALL INTERESTS HAVE BEEN CONSOLIDATED
OR A NON-STANDARD UNIT HAS BEEN APPROVED BY THE DIVISION

16				17 OPERATOR CERTIFICATION I hereby certify that the information contained herein is true and complete to the best of my knowledge and belief.  Signature Ann E. Ritchie Printed Name Regulatory Agent Title 2-5-01 915 684-6381 Date
2310'				
990'				
2970'				18 SURVEYOR CERTIFICATION I hereby certify that the well location shown on this plat was plotted from field notes of actual surveys made by me or under my supervision, and that the same is true and correct to the best of my belief. Date of Survey Signature and Seal of Professional Surveyor: Certificate Number



District I
PO Box 1988, Hobbs, NM 88241-1988
District II
PO Drawer DD, Artesia, NM 88211-8719
District III
1000 Rio Bravo Rd., Aztec, NM 87410
District IV
PO Box 2088, Santa Fe, NM 87504-2088

State of New Mexico
Energy, Minerals & Natural Resources Department

OIL CONSERVATION DIVISION
PO Box 2088
Santa Fe, NM 87504-2088

Form C-102
Revised February 10, 1994
Instructions on back
Submit to Appropriate District Office
State Lease - 4 Copies
Fee Lease - 3 Copies

☐ AMENDED REPORT

WELL LOCATION AND ACREAGE DEDICATION PLAT

* API Number 30 025 06342		* Pool Code 96601	* Pool Name Hare; San Andres, East	
* Property Code 16985	* Property Name State		* Well Number 4	
* OGRID No. 004452	* Operator Name Chuzza Operating		* Elevation 3494' DF	


10 Surface Location

UL or lot no. M	Section 2	Township 21S	Range 37E	Lot Idn	Feet from the 2970'	North/South line South	Feet from the 990'	East/West line West	County Lea
--------------------	--------------	-----------------	--------------	---------	------------------------	---------------------------	-----------------------	------------------------	---------------

11 Bottom Hole Location If Different From Surface

UL or lot no.	Section	Township	Range	Lot Idn	Feet from the	North/South line	Feet from the	East/West line	County
12 Dedication Acres 40		13 Joint or Infill		14 Consolidation Code		15 Order No.			

NO ALLOWABLE WILL BE ASSIGNED TO THIS COMPLETION UNTIL ALL INTERESTS HAVE BEEN CONSOLIDATED
OR A NON-STANDARD UNIT HAS BEEN APPROVED BY THE DIVISION

16				17 OPERATOR CERTIFICATION I hereby certify that the information contained herein is true and complete to the best of my knowledge and belief.  Signature Ann E. Ritchie Printed Name Regulatory Agent Title 2-5-01 915 684-6381 Date
2310'				
990'				
40 ac				
2970'				18 SURVEYOR CERTIFICATION I hereby certify that the well location shown on this plat was plotted from field notes of actual surveys made by me or under my supervision, and that the same is true and correct to the best of my belief. Date of Survey Signature and Seal of Professional Surveyer Certificate Number