

District I
PO Box 1980, Hobbs, NM 88241-1980
District II
PO Drawer DD, Artesia, NM 88211-0719
District III
1000 Rio Brazos Rd., Aztec, NM 87410
District IV
PO Box 2088, Santa Fe, NM 87504-2088

State of New Mexico
Energy, Minerals & Natural Resources Department

OIL CONSERVATION DIVISION
PO Box 2088
Santa Fe, NM 87504-2088

Form C-101
Revised February 10, 1994
Instructions on back
Submit to Appropriate District Office
State Lease - 6 Copies
Fee Lease - 5 Copies

☐ AMENDED REPORT

APPLICATION FOR PERMIT TO DRILL, RE-ENTER, DEEPEN, PLUGBACK, OR ADD A ZONE

¹ Operator Name and Address Chuzza Operating c/o Box 953 Midland, Texas 79702		¹ OGRID Number 004452
		¹ API Number 30-025-06342
¹ Property Code 16985	¹ Property Name State	¹ Well No. 4

⁷ Surface Location

UL or lot no.	Section	Township	Range	Lot Idn	Feet from the	North/South line	Feet from the	East/West line	County
M	2	21-S	37-E	13	2970	South	990	West	Lea

⁸ Proposed Bottom Hole Location If Different From Surface

UL or lot no.	Section	Township	Range	Lot Idn	Feet from the	North/South line	Feet from the	East/West line	County
⁹ Proposed Pool 1 North Paddock					¹⁰ Proposed Pool 2				



¹¹ Work Type Code P	¹² Well Type Code O	¹³ Cable/Rotary	¹⁴ Lease Type Code S	¹⁵ Ground Level Elevation
¹⁶ Multiple	¹⁷ Proposed Depth	¹⁸ Formation	¹⁹ Contractor	²⁰ Spud Date

²¹ Proposed Casing and Cement Program

Hole Size	Casing Size	Casing weight/foot	Setting Depth	Sacks of Cement	Estimated TOC
ON FILE					

²² Describe the proposed program. If this application is to DEEPEN or PLUG BACK give the data on the present productive zone and proposed new productive zone. Describe the blowout prevention program, if any. Use additional sheets if necessary.

Propose to plug back from Wantz, Abo to Paddock field.
Plan to set 5-1/2" CIBP @ 6860', set second CIBP @
5735' w/20' cement on top. Propose to perforate 5-1/2"
casing from 5369' - 5673'.

²³ I hereby certify that the information given above is true and complete to the best of my knowledge and belief. Signature: 		OIL CONSERVATION DIVISION	
Printed name: Ann E. Ritchie		Approved by:  ANN E. RITCHIE, DISTRICT DIRECTOR	
Title: Regulatory Agent		Title: DISTRICT DIRECTOR	
Date: 1-26-96		Approval Date: JUL 23 1995	Expiration Date:
Phone: (915) 684-6381		Conditions of Approval: Attached <input type="checkbox"/>	

District I
PO Box 1900, Hobbs, NM 88241-1900
District II
PO Drawer DD, Artesia, NM 88211-0719
District III
1000 Rio Bravo Rd., Aztec, NM 87410
District IV
PO Box 2088, Santa Fe, NM 87504-2088

State of New Mexico
Energy, Minerals & Natural Resources Department

OIL CONSERVATION DIVISION
PO Box 2088
Santa Fe, NM 87504-2088

Form C-102
Revised February 10, 1994
Instructions on back
Submit to Appropriate District Office
State Lease - 4 Copies
Fee Lease - 3 Copies

☐ AMENDED REPORT

WELL LOCATION AND ACREAGE DEDICATION PLAT

1 AFI Number 30 025 06342		2 Pool Code 49360		3 Pool Name N. Paddock		
4 Property Code 16985		5 Property Name State			6 Well Number 4	
7 OGRID No. 004452		8 Operator Name Chuza Operating			9 Elevation	

10 Surface Location


UL or lot no. * M	Section 2	Township 21S	Range 37E	Lot Idn	Feet from the 2970	North/South Line S	Feet from the 990	East/West Line W	County Lea
----------------------	--------------	-----------------	--------------	---------	-----------------------	-----------------------	----------------------	---------------------	---------------

11 Bottom Hole Location If Different From Surface

UL or lot no.	Section	Township	Range	Lot Idn	Feet from the	North/South Line	Feet from the	East/West Line	County
---------------	---------	----------	-------	---------	---------------	------------------	---------------	----------------	--------

12 Dedicated Acres 40	13 Joint or In/In	14 Consolidation Code	15 Order No.
--------------------------	-------------------	-----------------------	--------------

NO ALLOWABLE WILL BE ASSIGNED TO THIS COMPLETION UNTIL ALL INTERESTS HAVE BEEN CONSOLIDATED
OR A NON-STANDARD UNIT HAS BEEN APPROVED BY THE DIVISION

16				17 OPERATOR CERTIFICATION			
				I hereby certify that the information contained herein is true and complete to the best of my knowledge and belief.			
				Signature Ann E. Ritchie			
				Printed Name Agent			
				Title 4-1-96			
				Date			
				18 SURVEYOR CERTIFICATION			
				I hereby certify that the well location shown on this plat was plotted from field notes of actual surveys made by me or under my supervision, and that the same is true and correct to the best of my belief.			
				Date of Survey			
				Signature and Seal of Professional Surveyor			
				Certificate Number			