

NEW MEXICO OIL CONSERVATION COMMISSION

Well Location and Acreage Dedication Plat

OFFICE OCC

Section A.

Date June 27, 1961

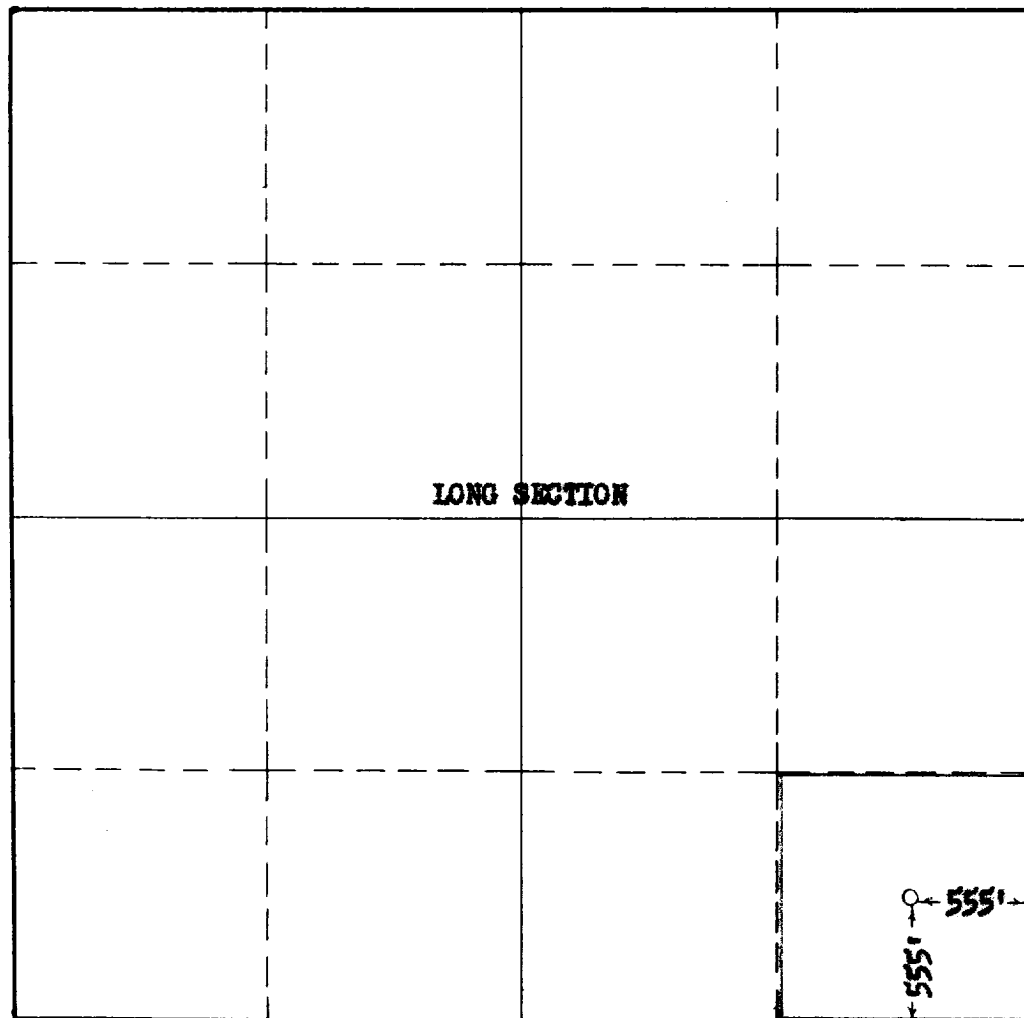
Operator Gulf Oil Corporation Lease Harry Leonard (NCL-F) PM 1:40
Well No. 5 Unit Letter X Section 2 Township 21-S Range 37-E NMPM
Located 555 Feet From South Line, 555 Feet From East Line
County Lea G. L. Elevation 3182' Dedicated Acreage 40 Acres
Name of Producing Formation Abo Pool Wanta Abo

1. Is the Operator the only owner* in the dedicated acreage outlined on the plat below?
Yes X No _____.
2. If the answer to question one is "no," have the interests of all the owners been consolidated by communitization agreement or otherwise? Yes _____ No _____. If answer is "yes," Type of Consolidation _____
3. If the answer to question two is "no," list all the owners and their respective interests below:

Owner

Land Description

Section B



This is to certify that the information in Section A above is true and complete to the best of my knowledge and belief.

Gulf Oil Corporation

(Operator)

John R. Russell
(Representative)

Box 2167, Hobbs, N. M.

Address

This is to certify that the well location shown on the plat in Section B was plotted from field notes of actual surveys made by me or under my supervision and that the same is true and correct to the best of my knowledge and belief.

Date Surveyed _____

Registered Professional
Engineer and/or Land Surveyor.

Certificate No. _____

(See instructions for completing this form on the reverse side)

INSTRUCTIONS FOR COMPLETION

1. Operator shall furnish and certify to the information called for in Section A.
2. Operator shall outline the dedicated acreage for both oil and gas wells on the plat in Section B.
3. A registered professional engineer or land surveyor registered in the State of New Mexico or approved by the Commission shall show on the plat the location of the well and certify this information in the space provided.
4. All distances shown on the plat must be from the outer boundaries of Section.
5. If additional space is needed for listing owners and their respective interests as required in question 3, Section A, please use space below

* "Owner" means the person who has the right to drill into and to produce from any pool and to appropriate the production either for himself or for himself and another. (65-3-29 (e) NMSA 1953 Comp.)

NEW MEXICO OIL CONSERVATION COMMISSION
Santa Fe, New Mexico

HOBBS OFFICE OCC

MISCELLANEOUS NOTICES

Submit this notice in TRIPLICATE to the District Office, Oil Conservation Commission, before ~~1961~~ work specified is to begin. A copy will be returned to the sender on which will be given the approval, with any modifications considered advisable, or the rejection by the Commission or agent, of the plan submitted. The plan as approved should be followed, and work should not begin until approval is obtained. See additional instructions in the Rules and Regulations of the Commission.

Indicate Nature of Notice by Checking Below

NOTICE OF INTENTION TO CHANGE PLANS		NOTICE OF INTENTION TO TEMPORARILY ABANDON WELL		NOTICE OF INTENTION TO DRILL DEEPER	
NOTICE OF INTENTION TO PLUG WELL		NOTICE OF INTENTION TO PLUG BACK & Recomplete X		NOTICE OF INTENTION TO SET LINER	
NOTICE OF INTENTION TO SQUEEZE		NOTICE OF INTENTION TO ACIDIZE		NOTICE OF INTENTION TO SHOOT (Nitro)	
NOTICE OF INTENTION TO GUN PERFORATE		NOTICE OF INTENTION (OTHER)		NOTICE OF INTENTION (OTHER)	

OIL CONSERVATION COMMISSION
SANTA FE, NEW MEXICO

Hobbs, New Mexico
(Place)

June 2, 1961
(Date)

Gentlemen:

Following is a Notice of Intention to do certain work as described below at the.....

Gulf Oil Corporation **Harry Leonard (NCT-F)** Well No. **5** in **X**
(Company or Operator) **Lease** (Unit)
SE 1/4 SE 1/4 of Sec. **2**, T. **21-S**, R. **17-E**, NMPM., **Hara** Pool
(40-acre Subdivision)
Lee County.

FULL DETAILS OF PROPOSED PLAN OF WORK
(FOLLOW INSTRUCTIONS IN THE RULES AND REGULATIONS)

TD 8013'. PBD 7985'. 5 1/2" OD csg set at 8012' with 925 sx cnt. TS indicated top of cement behind 5 1/2" csg at 3075'.

It is proposed to plug back and recomplete in Wantz Abo Pool as follows:

1. Set CI BP at approx 7600' and dump 5 sacks cement on top of BP. Pressure test casing and BP with 1000#.
2. Run GR-N log.
3. Perf 5 1/2" casing approx. 6900-7350'. *Perf*
4. Run straddle tools and selectively treat with approx 15,000 gals acid.
5. Swab and test. Run 2-3/8" tbg and place on production.

Approved....., 19.....
Except as follows:

Gulf Oil Corporation
Company or Operator
By *[Signature]*
Position **Area Production Manager**
Send Communications regarding well to:

Approved
OIL CONSERVATION COMMISSION

Name **Gulf Oil Corporation**
Address **Box 2167, Hobbs, N. M.**

By *[Signature]*
Title

NUMBER OF COPIES RECEIVED	
DISTRIBUTION	
SANTA	
FILE	
U.S.G.S.	
LAND OFFICE	
TRANSPORTER	OIL GAS
PRODUCTION OFFICE	
OPERATOR	

NEW MEXICO OIL CONSERVATION COMMISSION

FORM C-103
(Rev 3-55)

MISCELLANEOUS REPORTS ON WELLS

(Submit to appropriate District Office as per Commission Rule 1106)

Name of Company Gulf Oil Corporation		Address Box 2167, Hobbs, New Mexico	
Lease Harry Leonard (NCT-F)	Well No. 5	Unit Letter XX	Section 2
Township 21-S		Range 37-E	
Date Work Performed	Pool Hare	County Lea	

THIS IS A REPORT OF: (Check appropriate block)

- ☐ Beginning Drilling Operations
 ☐ Casing Test and Cement Job
 ☒ Other (Explain): **Temporarily Abandoned Report**
- ☐ Plugging
 ☐ Remedial Work

Detailed account of work done, nature and quantity of materials used, and results obtained.

Subject well is still carried as Temporarily Abandoned. No plans have been made for further work at this time.

Witnessed by	Position	Company
--------------	----------	---------

FILL IN BELOW FOR REMEDIAL WORK REPORTS ONLY

ORIGINAL WELL DATA

D F Elev.	T D	P B T D	Producing Interval	Completion Date
Tubing Diameter	Tubing Depth	Oil String Diameter	Oil String Depth	
Perforated Interval(s)				
Open Hole Interval		Producing Formation(s)		

RESULTS OF WORKOVER

Test	Date of Test	Oil Production BPD	Gas Production MCFPD	Water Production BPD	GOR Cubic feet/Bbl	Gas Well Potential MCFPD
Before Workover						
After Workover						

OIL CONSERVATION COMMISSION		I hereby certify that the information given above is true and complete to the best of my knowledge.	
Approved by		Name	Area Production Manager
Title		Position	Gulf Oil Corporation
Date		Company	

NEW MEXICO OIL CONSERVATION COMMISSION

FORM C-103
(Rev 3-55)

MISCELLANEOUS REPORTS ON WELLS

(Submit to appropriate District Office as per Commission Rule 1106)

Name of Company Gulf Oil Corporation				Address Box 2167, Hobbs, New Mexico		
Lease Harry Leonard (NCT-F)	Well No. 5	Unit Letter X	Section 2	Township 21-S	Range 37-E	
Date Work Performed 9-1-60	Pool Hare			County Lea		

THIS IS A REPORT OF: (Check appropriate block)

- | | | |
|--|---|--|
| <input type="checkbox"/> Beginning Drilling Operations | <input type="checkbox"/> Casing Test and Cement Job | <input checked="" type="checkbox"/> Other (Explain): |
| <input type="checkbox"/> Plugging | <input type="checkbox"/> Remedial Work | Temporarily Abandoned |

Detailed account of work done, nature and quantity of materials used, and results obtained.

Pulled rods and pump. Left 2-3/8" tubing in hole. Will not be returned to production at this time.

Witnessed by	Position	Company
--------------	----------	---------


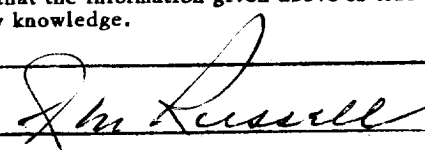
FILL IN BELOW FOR REMEDIAL WORK REPORTS ONLY

ORIGINAL WELL DATA

D F Elev.	T D	P BTD	Producing Interval	Completion Date
Tubing Diameter	Tubing Depth	Oil String Diameter	Oil String Depth	
Perforated Interval(s)				
Open Hole Interval		Producing Formation(s)		

RESULTS OF WORKOVER

Test	Date of Test	Oil Production BPD	Gas Production MCFPD	Water Production BPD	GOR Cubic feet/Bbl	Gas Well Potential MCFPD
Before Workover						
After Workover						

OIL CONSERVATION COMMISSION		I hereby certify that the information given above is true and complete to the best of my knowledge.	
Approved by 	Name 		
Title Area Production Manager	Position Area Production Manager		
Date 9-1-60	Company Gulf Oil Corporation		

NEW MEXICO OIL CONSERVATION COMMISSION
SANTA FE, NEW MEXICO

Form C-110
Revised 7/1/55

(File the original and 4 copies with the appropriate district office)

CERTIFICATE OF COMPLIANCE AND AUTHORIZATION
TO TRANSPORT OIL AND NATURAL GAS

Company or Operator Gulf Oil Corporation Lease Harry Leonard P

Well No. 5 Unit Letter X S 2 T 21 R 37 Pool Hare

County Lea Kind of Lease (State, Fed. or Patented) State

If well produces oil or condensate, give location of tanks: Unit F S 2 T 21 R 37

Authorized Transporter of Oil or Condensate Shell Pipe Line Corporation

Address Box 1598 - Hobbs, New Mexico
(Give address to which approved copy of this form is to be sent)

Authorized Transporter of Gas Warren Petroleum Corp.

Address Emice, New Mexico
(Give address to which approved copy of this form is to be sent)

If Gas is not being sold, give reasons and also explain its present disposition:

Reasons for Filing: (Please check proper box) New Well ()

Change in Transporter of (Check One): Oil () Dry Gas () C'head () Condensate ()

Change in Ownership () Other ()

Remarks: (Give explanation below)

Change in transporter from Gulf Oil Corporation to Warren Petroleum Corporation
effective 1-1-56.

The undersigned certifies that the Rules and Regulations of the Oil Conservation Commission have been complied with.

Executed this the 7 day of January 19 56

By [Signature]

Approved 19 Title Area Supt. of Production

OIL CONSERVATION COMMISSION

Company Gulf Oil Corporation

By [Signature] Address Box 2167 - Hobbs, New Mexico

Title

NEW MEXICO OIL CONSERVATION COMMISSION
SANTA FE, NEW MEXICO

Form C-110
Revised 7/1/55

(File the original and 4 copies with the appropriate district office)

CERTIFICATE OF COMPLIANCE AND AUTHORIZATION
TO TRANSPORT OIL AND NATURAL GAS

Company or Operator Gulf Oil Corporation Lease Harry Leonard #7
Well No. 5 Unit Letter X S 2 T 21-S R 37-E Pool Hare
County Lea Kind of Lease (State, Fed. or Patented) State
If well produces oil or condensate, give location of tanks: Unit X S 2 T 21-S R 37-E
Authorized Transporter of Oil or Condensate Shell Pipe Line
Address Hobbs, New Mexico
(Give address to which approved copy of this form is to be sent)
Authorized Transporter of Gas Gulf Oil Corporation - Eunice Gasoline Plant
Skelly Oil Company - Gasoline Plant
Address Eunice, New Mexico
(Give address to which approved copy of this form is to be sent)
If Gas is not being sold, give reasons and also explain its present disposition:
25% - Gulf Oil Corporation
75% - Skelly Oil Company
Reasons for Filing: (Please check proper box) New Well ()
Change in Transporter of (Check One): Oil () Dry Gas () C'head (X) Condensate ()
Change in Ownership () Other ()
Remarks: (Give explanation below)

The undersigned certifies that the Rules and Regulations of the Oil Conservation Commission have been complied with.

Executed this the 30 day of August 19 57

By [Signature]
Title Area Supt. of Prod.

Approved _____ 19 _____

OIL CONSERVATION COMMISSION

Company Gulf Oil Corporation

By [Signature]

Address Box 2167 - Hobbs, New Mexico

Title _____

NEW MEXICO OIL CONSERVATION COMMISSION
SANTA FE, NEW MEXICO

(File the original and 4 copies with the appropriate district office)

CERTIFICATE OF COMPLIANCE AND AUTHORIZATION
TO TRANSPORT OIL AND NATURAL GAS

Company or Operator Gulf Oil Corporation Lease Harry Leonard "F"

Well No. 5 Unit Letter X S 2 T 21-S R 37-E Pool Hare

County Lea Kind of Lease (State, Fed. or Patented) State

If well produces oil or condensate, give location of tanks: Unit X S 2 T 21-S R 37-E

Authorized Transporter of Oil or Condensate Shell Pipe line

Address Hobbs, New Mexico
(Give address to which approved copy of this form is to be sent)

Authorized Transporter of Gas Skelly Oil Corporation - Gasoline Plant

Address unice, New Mexico
(Give address to which approved copy of this form is to be sent)

If Gas is not being sold, give reasons and also explain its present disposition:

Part used on lease, part sold

Reasons for Filing: (Please check proper box) New Well ()

Change in Transporter of (Check One): Oil () Dry Gas () C'head () Condensate ()

Change in Ownership () Other ()

Remarks: (Give explanation below)

Formerly designated Harry Leonard "F" 14

The undersigned certifies that the Rules and Regulations of the Oil Conservation Commission have been complied with.

Executed this the 19 day of July 19 55

Approved JUL 28 1955 19

OIL CONSERVATION COMMISSION

By William Strong

Title Oil & Gas Inspector

By L. J. J. J.

Title Area Supt. of Prod.

Company Gulf Oil Corporation

Address Box 2167, Hobbs, New Mexico