

Form 9-331a
Feb. 1951)

DUPLICATE

(SUBMIT IN TRIPLICATE)

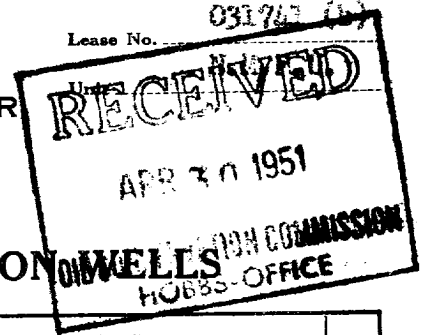
UNITED STATES
DEPARTMENT OF THE INTERIOR
GEOLOGICAL SURVEY

Land Office

Las Cruces

Lease No.

031742 (1)



SUNDRY NOTICES AND REPORTS ON WELLS

NOTICE OF INTENTION TO DRILL.....	<input checked="" type="checkbox"/>	SUBSEQUENT REPORT OF WATER SHUT-OFF.....	
NOTICE OF INTENTION TO CHANGE PLANS.....		SUBSEQUENT REPORT OF SHOOTING OR ACIDIZING.....	
NOTICE OF INTENTION TO TEST WATER SHUT-OFF.....		SUBSEQUENT REPORT OF ALTERING CASING.....	
NOTICE OF INTENTION TO RE-DRILL OR REPAIR WELL.....		SUBSEQUENT REPORT OF REDRILLING OR REPAIR.....	
NOTICE OF INTENTION TO SHOOT OR ACIDIZE.....		SUBSEQUENT REPORT OF ABANDONMENT.....	
NOTICE OF INTENTION TO PULL OR ALTER CASING.....		SUPPLEMENTARY WELL HISTORY.....	
NOTICE OF INTENTION TO ABANDON WELL.....			

(INDICATE ABOVE BY CHECK MARK NATURE OF REPORT, NOTICE, OR OTHER DATA)

U. C. Hawk B-10 No. 2-3

Hobbs, New Mexico

April 27, 1951

Well No. 2-3 is located 1980 ft. from N line and 1980 ft. from E line of sec. 10
NE 1/4 Sec. 10 213 37E 107N
(1/4 Sec. and Sec. No.) (Twp.) (Range) (Meridian)
North Brunson Lee New Mexico
(Field) (County or Subdivision) (State or Territory)

The elevation of the derrick floor above sea level is _____ ft.

DETAILS OF WORK

(State names of and expected depths to objective sands; show sizes, weights, and lengths of proposed casings; indicate mudding jobs, cementing points, and all other important proposed work)

It is our intention to drill a well with rotary tools at the above location to a total depth of approximately 2950'. All casing points will be cemented in accordance with approved methods of the U.S. Geological Survey and any other requirements will be complied with.

It is planned to use the following casing pattern: 10 3/4" casing to be set at approximately 250' and cemented with 250 sacks, cement to be circulated to surface. 7 5/8" casing to be set at approximately 3100' and cemented with approximately 1080 sacks or sufficient cement to protect the salt section. 5 1/2" to be set at total depth and cemented with approximately 660 sacks as determined by survey. 5 1/2" casing to be perforated opposite pay section.

Notice of Intention to Drill the above well was filed 3-29-51 and approved 3-30-51, at a location described as 1980 ft. from N and 660 ft. from E lines of Sec. 10. (Over)

I understand that this plan of work must receive approval in writing by the Geological Survey before operations may be commenced.



Company Continental Oil Company

Address Box 100

Hobbs, New Mexico

By E. L. Schaefer

Title District Superintendent



1. The first part of the report is a description of the site and the results of the investigation. The second part is a description of the site and the results of the investigation. The third part is a description of the site and the results of the investigation.

The first part of the report is a description of the site and the results of the investigation. The second part is a description of the site and the results of the investigation. The third part is a description of the site and the results of the investigation. The fourth part is a description of the site and the results of the investigation. The fifth part is a description of the site and the results of the investigation. The sixth part is a description of the site and the results of the investigation. The seventh part is a description of the site and the results of the investigation. The eighth part is a description of the site and the results of the investigation. The ninth part is a description of the site and the results of the investigation. The tenth part is a description of the site and the results of the investigation.

Approval to produce this well upon completion is also requested.

Since that time the location of the well has been changed to 1980 ft. from N and 1980 ft. from E line of 1980 ft. as described above.

REMARKS OF WORK (continued)