

District I
P.O. Box 1980, Hobbs, NM 88241-1980
District II
P.O. Drawer DD, Artesia, NM 88211-0719
District III
1000 Rio Brazos Rd., Aztec, NM 87410
District IV
P.O. Box 2088, Santa Fe, NM 87504-2088

State of New Mexico
Energy, Minerals and Natural Resources Department
OIL CONSERVATION DIVISION
P.O. Box 2088

Form C-104
Revised February 10, 1994
Instructions on back
Submit to Appropriate District Office
5 Copies

☐ AMENDED REPORT

I. REQUEST FOR ALLOWABLE AND AUTHORIZATION TO TRANSPORT

¹ Operator name and Address Apache Corporation 2000 Post Oak Blvd, Suite 100 Houston, TX 77056-4400		² OGRID Number 000873
		³ Reason for Filing Code CG EFF 9/1/98
⁴ API Number 30-025-06488	⁵ Pool Name Eunice Blinebry-Tubb-Drinkard-North	⁶ Pool Code 22900
⁷ Property Code 22503	⁸ Property Name Northeast Drinkard Unit	⁹ 317

II. ¹⁰ Surface Location

Ul or lot no. V	Section 2	Township 21S	Range 37E	Lot. Idn	Feet from the 990	North/South line S	Feet from the 2300	East/West line W	County Lea
--------------------	--------------	-----------------	--------------	----------	----------------------	-----------------------	-----------------------	---------------------	---------------

¹¹ Bottom Hole Location

Ul or lot no.	Section	Township	Range	Lot. Idn	Feet from the	North/South line	Feet from the	East/West line	County
¹² Lse Code S	¹³ Producing Method Code P		¹⁴ Gas Connection Date	¹⁵ C-129 Permit Number	¹⁶ 29 Effective Date		¹⁷ C-129 Expiration Date		

III.

¹⁸ Transporter OGRID	¹⁹ Transporter Name and Address	²⁰ POD	²¹ O/G	²² POD ULSTR Location and Description
037480	EOTT Energy Pipeline LP P O Box 4666 Houston, TX 77210-4666	2264710	O	A, Sec 2, T21S-R37E NEDU Central Battery
20809	Sid Richardson Gasoline Co 201 Main St., Suite 3000 Ft Worth, TX 76102	2264730	G	
022628	Texas-New Mexico Pipeline Co P O Box 5568 TA Denver, CO 80217-5578	2264710	O	
024650	Dynegy Midstream Services LTD PTR 1000 Louisiana, Suite 5800 Houston, TX 77002	2264730	G	

IV Produced Water

²³ POD 2264750	²⁴ POD ULSTR Location and Description A, Sec 2, T21S-R37E
------------------------------	---

V. Well Completion Data

²⁵ Spud Date	²⁶ Ready Date	²⁷ TD	²⁸ PBTD	²⁹ Perforations
³⁰ Hole Size	³¹ Casing & Tubing Size	³² Depth Set	³³ Sacks Cement	

VI Well Test Data

³⁴ Date New Oil	³⁵ Gas Delivery Date	³⁶ Test Date	³⁷ Test Length	³⁸ Tbg. Pressure	³⁹ Csg. Pressure
⁴⁰ Choke Size	⁴¹ Oil	⁴² Water	⁴³ Gas	⁴⁴ AOF	⁴⁵ Test Method P

⁴⁶ I hereby certify that the rules of the Oil Conservation Division have been complied with and that the information given above is true and complete to the best of my knowledge and belief.

Signature: *Pamela M. Leighton*

Printed Name: Pamela M. Leighton

Title: Regulatory Analyst

Date: 10/3/98

Phone: 713-296-7120

OIL CONSERVATION DIVISION

Approved by: *ORIGENAL SIGNATURE OF PAMELA WILLIAMS*

Title: DISTRICT REGULATORY SUPERVISOR

Approval Date: 10/1/98

⁴⁷ If this is a change of operator fill in the OGRID number and name of the previous operator

Previous Operator Signature:	Printed Name	Title	Date

District I
P.O. Box 1980, Hobbs, NM 88241-1980

District II
P.O. Drawer DD, Artesia, NM 88211-0719

District III
1000 Rio Brazos Rd., Aztec, NM 87410

District IV
P.O. Box 2088, Santa Fe, NM 87504-2088

State of New Mexico
Energy, Minerals and Natural Resources Department

OIL CONSERVATION DIVISION
P.O. Box 2088

Form C-104
Revised February 10, 1994
Instructions on back
Submit to Appropriate District Office
5 Copies

☐ AMENDED REPORT

I. REQUEST FOR ALLOWABLE AND AUTHORIZATION TO TRANSPORT

¹ Operator name and Address Apache Corporation 2000 Post Oak Blvd, Suite 100 Houston, TX 77056-4400		² OGRID Number 000873
		³ Reason for Filing Code CH effective February 1, 1998
⁴ API Number 30-025-06488	⁵ Pool Name Eunice Blinebry-Tubb-Drinkard-North	⁶ Pool Code 22900
⁷ Property Code 30503	⁸ Property Name Northeast Drinkard Unit	⁹ 317

II. ¹⁰ Surface Location

UI or lot no. V	Section 2	Township 21S	Range 37E	Lot. Idn	Feet from the 990	North/South line S	Feet from the 2300	East/West line W	County Lea
--------------------	--------------	-----------------	--------------	----------	----------------------	-----------------------	-----------------------	---------------------	---------------

¹¹ Bottom Hole Location

UI or lot no.	Section	Township	Range	Lot. Idn	Feet from the	North/South line	Feet from the	East/West line	County
¹² Use Code S	¹³ Producing Method Code P	¹⁴ Gas Connection Date	¹⁵ C-129 Permit Number	¹⁶ 29 Effective Date	¹⁷ C-129 Expiration Date				

III.

¹⁸ Transporter OGRID	¹⁹ Transporter Name and Address	²⁰ POD	²¹ O/G	²² POD ULSTR Location and Description
037480	EOTT Energy Pipeline LP P O Box 4666 Houston, TX 77210-4666	2264710	O	A, Sec 2, T21S-R37E NEDU Central Battery
022345	Texaco Expl & Prod Inc P O Box 3000 Tulsa, OK 74102	2264730	G	
022628	Texas-New Mexico Pipeline Co P O Box 5568 TA Denver, CO 80217-5578	2264710	O	
024650	Warren Petroleum Co LP P O Box 1589 Tulsa, OK 74102	2264730	G	

IV Produced Water

²³ POD 2264750	²⁴ POD ULSTR Location and Description A, Sec 2, T21S-R37E
------------------------------	---

V. Well Completion Data

²⁵ Spud Date	²⁶ Ready Date	²⁷ TD	²⁸ PBTD	²⁹ Perforations
³⁰ Hole Size	³¹ Casing & Tubing Size	³² Depth Set	³³ Sacks Cement	

VI Well Test Data

³⁴ Date New Oil	³⁵ Gas Delivery Date	³⁶ Test Date	³⁷ Test Length	³⁸ Tbg. Pressure	³⁹ Csg. Pressure
⁴⁰ Choke Size	⁴¹ Oil	⁴² Water	⁴³ Gas	⁴⁴ AOF	⁴⁵ Test Method P

⁴⁶ I hereby certify that the rules of the Oil Conservation Division have been complied with and that the information given above is true and complete to the best of my knowledge and belief.

Signature: *Pamela M. Leighton*
Printed Name: Pamela M. Leighton

Title: Sr Regulatory Analyst
Date: 1/27/94
Phone: 713-296-7120

OIL CONSERVATION DIVISION

Approved by: *Paul Kautz*
Title: Geologist

Approval Date:

⁴⁷ If this is a change of operator fill in the OGRID number and name of the previous operator

OGRID #157984 Altura Energy Ltd.

Previous Operator Signature: *Eddie Curtis* Printed Name: Eddie Curtis Title: Regulatory Compliance Specialist Date: 1-29-98

District I
PO Box 1980, Hobbs, NM 88241-1980
District II
PO Drawer DD, Artesia, NM 88211-0719
District III
1000 Rio Brazos Rd., Aztec, NM 87410
District IV
PO Box 2088, Santa Fe, NM 87504-2088

State of New Mexico
Energy, Minerals & Natural Resources Department

OIL CONSERVATION DIVISION
2040 South Pacheco
Santa Fe, NM 87505

Form C-104
Revised February 10, 1994
Instructions on back
Submit to Appropriate District Office
5 Copies

☒ AMENDED REPORT

I. REQUEST FOR ALLOWABLE AND AUTHORIZATION TO TRANSPORT

¹ Operator name and Address Altura Energy Ltd. P.O. Box 4294 Houston TX 77210-4294		² OGRID Number 157984
		³ Reason for Filing Code AO & AG (1/94) & CH 3-01-97
⁴ API Number 30-025-06488	⁵ Pool Name EUNICE BLINEBRY-TUBB-DRINKARD-NORTH	⁶ Pool Code 22900
⁷ Property Code 19524	⁸ Property Name NORTHEAST DRINKARD UNIT	⁹ Well Number 317

II. ¹⁰ Surface Location

UL or lot no. V	Section 2	Township 21S	Range 37E	Lot. Idn	Feet from the 990'	North/South Line SOUTH	Feet from the 2300'	East/West line WEST	County LEA
--------------------	--------------	-----------------	--------------	----------	-----------------------	---------------------------	------------------------	------------------------	---------------

¹¹ Bottom Hole Location

UL or lot no.	Section	Township	Range	Lot. Idn	Feet from the	North/South Line	Feet from the	East/West line	County
S	P	N/A	N/A	N/A	N/A	N/A	N/A	N/A	N/A

III. Oil and Gas Transporters

¹⁸ Transporter OGRID	¹⁹ Transporter Name and Address	²⁰ POD	²¹ O/G	²² POD ULSTR Location and Description
037480	EOTT ENERGY PIPELINE LP P.O. Box 4666 Houston TX 77210-4666	2264710	0	A, SEC. 02, T21S, R37E NEDU CENTRAL BATTERY
022345	TEXACO EXPL & PROD INC. P.O. Box 3000 Tulsa OK 74102	2264730	G	
022628	TEXAS-NEW MEXICO PIPELINE CO P O BOX 5568 TA DENVER CO 80217-5578	2264710	0	
024650	WARREN PETROLEUM CO LP P O BOX 1589 TULSA OK 74102	2264730	G	

IV. Produced Water




²³ POD 2264750	²⁴ POD ULSTR Location and Description A, SEC. 02, T21S, R37E
------------------------------	--

V. Well Completion Data

²⁵ Spud Date	²⁶ Ready Date	²⁷ TD	²⁸ PBSD	²⁹ Perforations
³⁰ Hole Size	³¹ Casing & Tubing Size	³² Depth Set	³³ Sacks Cement	

VI. Well Test Data

³⁴ Date New Oil	³⁵ Gas Delivery Date	³⁶ Test Date	³⁷ Test Length	³⁸ Tbg. Pressure	³⁹ Csg. Pressure
⁴⁰ Choke Size	⁴¹ Oil	⁴² Water	⁴³ Gas	⁴⁴ AOF	⁴⁵ Test Method

⁴⁶ I hereby certify that the rules of the Oil Conservation Division have been complied with and that the information given above is true and complete to the best of my knowledge and belief. Signature: 		OIL CONSERVATION DIVISION	
Printed name: for Steve McVeigh		Approved by: 	
Title: Chief Operating Officer		Title: DISTRICT ENGINEER	
Date: 01-31-97		Approval Date: 01-31-97	
Phone: (713) 544-4762			
⁴⁷ If this is a change of operator fill in the OGRID number and name of the previous operator Previous Operator Signature:  Printed Name: OGRID 020676 Shell Western E&P Inc. Title: CONTRACTLANDMAN Date: 1-31-97			