

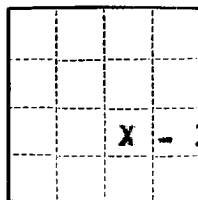
APPROVED

COPY TO FILE

Form 9-331a  
(Feb. 1951)Budget Bureau No. 42-R358.4.  
Form Approved.

JUL 30 1963

(SUBMIT IN TRIPLICATE)

Land Office Las CrucesLease No. 031741 bUnit Lot 18

E. G. HUBBLE UNITED STATES  
ACTING DISTRICT ENGINEER  
DEPARTMENT OF THE INTERIOR  
GEOLOGICAL SURVEY

## SUNDRY NOTICES AND REPORTS ON WELLS

NOTICE OF INTENTION TO DRILL		SUBSEQUENT REPORT OF WATER SHUT-OFF	
NOTICE OF INTENTION TO CHANGE PLANS		SUBSEQUENT REPORT OF SHOOTING OR ACIDIZING	
NOTICE OF INTENTION TO TEST WATER SHUT-OFF		SUBSEQUENT REPORT OF ALTERING CASING	
NOTICE OF INTENTION TO RE-DRILL OR REPAIR WELL		SUBSEQUENT REPORT OF RE-DRILLING OR REPAIR	
NOTICE OF INTENTION TO SHOOT OR ACIDIZE		SUBSEQUENT REPORT OF ABANDONMENT	
NOTICE OF INTENTION TO PULL OR ALTER CASING		SUPPLEMENTARY WELL HISTORY	
NOTICE OF INTENTION TO ABANDON WELL			
Notice of Shut-In well	X		

(INDICATE ABOVE BY CHECK MARK NATURE OF REPORT, NOTICE, OR OTHER DATA)

Hawk B-3

July 26, 1963

Well No. 12 is located 1980 ft. from xxx line and 1980 ft. from [E] line of sec. 3Lot 18, Sec. 3

(1/4 Sec. and Sec. No.)

21-S

(Twp.)

37-E

(Range)

NMPM

(Meridian)

NMFU

(Field)

Lea

(County or Subdivision)

New Mexico

(State or Territory)

The elevation of the derrick floor above sea level is 3467 ft.

## DETAILS OF WORK

(State names of and expected depths to objective sands; show sizes, weights, and lengths of proposed casings; indicate mudding jobs, cementing points, and all other important proposed work)

On July 22, 1963, we recompleted our Hawk B-3 No. 5 as a Blinebry oil well. Due to duplicate acreage dedication, the acreage for our Hawk B-3 No. 12, Blinebry Gas Zone, is being assigned to Hawk B-3 No. 5. This leaves the Hawk B-3 No. 12, Blinebry Gas, with 0 acreage.

The Blinebry Gas side of our Drinkard-Blinebry dual, Hawk B-3 No. 12, has been shut-in since 3-1-63 and will remain so until such time as it may be recompleted or until the oil zone in its twin well has been depleted.



I understand that this plan of work must receive approval in writing by the Geological Survey before operations may be commenced.

Company Continental Oil CompanyAddress Box 68Eunice, New Mexico

By \_\_\_\_\_

USGS-4 NMOCC-3 ABS FileTitle Dist. Supt.

Pan Am-Hbs-3 Atl-Rosw -2  
Calif Oil-Hous, Mid-1 each

NUMBER OF COPIES RECEIVED DISTRIBUTION SANTA FE FILE U.S.G.S. LAND OFFICE TRANSPORTER OIL GAS PRODUCTION OFFICE OPERATOR		NEW MEXICO OIL CONSERVATION COMMISSION SANTA FE, NEW MEXICO <b>CERTIFICATE OF COMPLIANCE AND AUTHORIZATION          TO TRANSPORT OIL AND NATURAL GAS</b>		<b>FORM C-110</b> (Rev. 7-60)	
FILE THE ORIGINAL AND 4 COPIES WITH THE APPROPRIATE OFFICE					
Company or Operator <b>Continental Oil Company</b>			Lease <b>Block B-3</b>		Well No. <b>12</b>
Unit Letter <b>R</b>	Section <b>3</b>	Township <b>21S</b>	Range <b>37E</b>	County <b>Lea</b>	
Pool <b>Blinobry</b>				Kind of Lease (State, Fed, Fee) <b>Federal</b>	
If well produces oil or condensate give location of tanks		Unit Letter <b>A</b>	Section <b>3</b>	Township <b>21S</b>	Range <b>37E</b>
Authorized transporter of oil <input type="checkbox"/> or condensate <input checked="" type="checkbox"/>			Address (give address to which approved copy of this form is to be sent)		
<b>Snell Pipeline Corp.</b>			<b>Box 1910, Midland, Texas</b>		
Is Gas Actually Connected? Yes <input checked="" type="checkbox"/> No <input type="checkbox"/>					
Authorized transporter of casing head gas <input type="checkbox"/> or dry gas <input checked="" type="checkbox"/>		Date Connected <b>1-20-56</b>	Address (give address to which approved copy of this form is to be sent)		
<b>El Paso Natural Gas Co.</b>		<b>Box 1384, Jol, New Mexico</b>			
If gas is not being sold, give reasons and also explain its present disposition:					
<b>REASON(S) FOR FILING (please check proper box)</b>					
New Well ..... <input type="checkbox"/> Change in Ownership ..... <input type="checkbox"/> Change in Transporter (check one)      Other (explain below) Oil ..... <input type="checkbox"/> Dry Gas ..... <input type="checkbox"/> Casing head gas . <input type="checkbox"/> Condensate . . <input type="checkbox"/> <b>Change in Designation</b>					
Remarks <b>This well formerly designated: W. C. Pawk B-3 No. 3.</b>  <b>0/4 NMCCC WAM SW File</b>					
The undersigned certifies that the Rules and Regulations of the Oil Conservation Commission have been complied with.					
Executed this the <u>29th</u> day of <u>September</u> , 19 <u>61</u> .					
<b>OIL CONSERVATION COMMISSION</b>			By 		
Approved by 			Title <b>District Superintendent</b>		
Title <b>El Paso Natural Gas Co.</b>			Company <b>CONTINENTAL OIL COMPANY</b>		
Date			Address <b>SANTA FE, NEW MEXICO</b>		