

District I
P.O. Box 1980, Hobbs, NM 88241-1980

District II
P.O. Drawer DD, Artesia, NM 88211-0719

District III
1000 Rio Brazos Rd., Aztec, NM 87410

District IV
P.O. Box 2088, Santa Fe, NM 87504-2088

State of New Mexico
Energy, Minerals and Natural Resources Department

OIL CONSERVATION DIVISION
P.O. Box 2088

Form C-104
Revised February 10, 1994
Instructions on back
Submit to Appropriate District Office
5 Copies

AMENDED REPORT

I. REQUEST FOR ALLOWABLE AND AUTHORIZATION TO TRANSPORT

¹ Operator name and Address Apache Corporation 2000 Post Oak Blvd, Suite 100 Houston, TX 77056-4400		² OGRID Number 000873
⁴ API Number 30-025-06496		³ Reason for Filing Code CG & AG EFF 9/1/98
⁵ Pool Name Eunice Blinebry-Tubb-Drinkard-North	⁶ Pool Code 22900	
⁷ Property Code 22503	⁸ Property Name Northeast Drinkard Unit	⁹ 113

II. ¹⁰ Surface Location

UI or lot no.	Section	Township	Range	Lot. Idn	Feet from the	North/South line	Feet from the	East/West line	County
H	3	21S	37E		1980	N	660	E	Lea

¹¹ Bottom Hole Location

UI or lot no.	Section	Township	Range	Lot. Idn	Feet from the	North/South line	Feet from the	East/West line	County
¹² Lse Code F	¹³ Producing Method Code P		¹⁴ Gas Connection Date	¹⁵ C-129 Permit Number	¹⁶ 29 Effective Date	¹⁷ C-129 Expiration Date			

III.

¹⁸ Transporter OGRID	¹⁹ Transporter Name and Address	²⁰ POD	²¹ O/G	²² POD ULSTR Location and Description
037480	EOTT Energy Pipeline LP P O Box 4666 Houston, TX 77210-4666	2264710	O	A, Sec 2, T21S-R37E NEDU Central Battery
20809	Sid Richardson Gasoline Co. 201 Main St., Suite 3000 Ft Worth, TX 76102	2264730	G	
022628	Texas-New Mexico Pipeline Co P O Box 5568 TA Denver, CO 80217-5578	2264710	O	
024650	Dynegy Midstream Services, LTD PTR 1000 Louisiana, Suite 5800 Houston, TX 77002	2264730	G	

IV Produced Water


²³ POD 2264750	²⁴ POD ULSTR Location and Description A, Sec 2, T21S-R37E
------------------------------	---

V. Well Completion Data

²⁵ Spud Date	²⁶ Ready Date	²⁷ TD	²⁸ PBDT	²⁹ Perforations
³⁰ Hole Size	³¹ Casing & Tubing Size	³² Depth Set	³³ Sacks Cement	

VI Well Test Data

³⁴ Date New Oil	³⁵ Gas Delivery Date	³⁶ Test Date	³⁷ Test Length	³⁸ Tbg. Pressure	³⁹ Csg. Pressure
⁴⁰ Choke Size	⁴¹ Oil	⁴² Water	⁴³ Gas	⁴⁴ AOF	⁴⁵ Test Method
					P

⁴⁶ I hereby certify that the rules of the Oil Conservation Division have been complied with and that the information given above is true and complete to the best of my knowledge and belief.	OIL CONSERVATION DIVISION  Approved by: ORIGINAL SIGNED BY CHRIS WILLIAMS DISTRICT I SUPERVISOR Approval Date: 10/3/98
Signature: <i>Pamela M. Leighton</i>	
Printed Name: Pamela M. Leighton	
Title: Regulatory Analyst	
Date: 10/3/98	Phone: 713-296-7120

⁴⁷ If this is a change of operator fill in the OGRID number and name of the previous operator			
Previous Operator Signature:	Printed Name	Title	Date

[Handwritten mark]

District I
P.O. Box 1980, Hobbs, NM 88241-1980

District II
P.O. Drawer DD, Artesia, NM 88211-0719

District III
1000 Rio Brazos Rd., Aztec, NM 87410

District IV
P.O. Box 2088, Santa Fe, NM 87504-2088

State of New Mexico
Energy, Minerals and Natural Resources Department

OIL CONSERVATION DIVISION
P.O. Box 2088

Form C-104
Revised February 10, 1994
Instructions on back
Submit to Appropriate District Office
5 Copies

AMENDED REPORT

I. REQUEST FOR ALLOWABLE AND AUTHORIZATION TO TRANSPORT

¹ Operator name and Address Apache Corporation 2000 Post Oak Blvd, Suite 100 Houston, TX 77056-4400		² OGRID Number 000873	
⁴ API Number 30-025-06496		³ Reason for Filing Code CH effective February 1, 1998	
⁵ Pool Name Eunice Blinebry-Tubb-Drinkard-North		⁶ Pool Code 22900	
⁷ Property Code 22503		⁸ Property Name Northeast Drinkard Unit	
		⁹ 113	

II. ¹⁰ Surface Location

Ul or lot no.	Section	Township	Range	Lot. Idn	Feet from the	North/South line	Feet from the	East/West line	County
H	3	21S	37E		1980	N	660	E	Lea

¹¹ Bottom Hole Location

Ul or lot no.	Section	Township	Range	Lot. Idn	Feet from the	North/South line	Feet from the	East/West line	County
¹² Lse Code F	¹³ Producing Method Code P		¹⁴ Gas Connection Date	¹⁵ C-129 Permit Number	¹⁶ 29 Effective Date	¹⁷ C-129 Expiration Date			

III.

¹⁹ Transporter OGRID	¹⁹ Transporter Name and Address	²⁰ POD	²¹ O/G	²² POD ULSTR Location and Description
037480	EOTT Energy Pipeline LP P O Box 4666 Houston, TX 77210-4666	2264710	O	A, Sec 2, T21S-R37E NEDU Central Battery
022345	Texaco Expl & Prod Inc P O Box 3000 Tulsa, OK 74102	2264730	G	
022628	Texas-New Mexico Pipeline Co P O Box 5568 TA Denver, CO 80217-5578	2264710	O	
024650	Warren Petroleum Co LP P O Box 1589 Tulsa, OK 74102	2264730	G	

IV Produced Water

²³ POD	²⁴ POD ULSTR Location and Description
2264750	A, Sec 2, T21S-R37E

V. Well Completion Data

²⁵ Spud Date	²⁶ Ready Date	²⁷ TD	²⁸ PBDT	²⁹ Perforations
³⁰ Hole Size	³¹ Casing & Tubing Size	³² Depth Set	³³ Sacks Cement	

VI Well Test Data

³⁴ Date New Oil	³⁵ Gas Delivery Date	³⁶ Test Date	³⁷ Test Length	³⁸ Tbg. Pressure	³⁹ Csg. Pressure
⁴⁰ Choke Size	⁴¹ Oil	⁴² Water	⁴³ Gas	⁴⁴ AOF	⁴⁵ Test Method
					P

⁴⁶ I hereby certify that the rules of the Oil Conservation Division have been complied with and that the information given above is true and complete to the best of my knowledge and belief.

Signature: *Pamela M. Leighton*

Printed Name:
Pamela M. Leighton

Title:
Sr Regulatory Analyst

Date: 1/27/98 Phone: 713-296-7120

OIL CONSERVATION DIVISION

Approved by:
Eddie Curtis
Eddie Curtis
Geologist

Title:

Approval Date:

⁴⁷ If this is a change of operator fill in the OGRID number and name of the previous operator
OGRID #157984 Altura Energy Ltd.

Previous Operator Signature: *Eddie Curtis* Printed Name: Eddie Curtis Title: Regulatory Compliance Specialist Date: 1-29-98

District I
PO Box 1980, Hobbs, NM 88241-1980
District II
PO Drawer DD, Artesia, NM 88211-0719
District III
1000 Rio Brazos Rd., Aztec, NM 87410
District IV
PO Box 2088, Santa Fe, NM 87504-2088

OIL CONSERVATION DIVISION
2040 South Pacheco
Santa Fe, NM 87505

AMENDED REPORT

I. REQUEST FOR ALLOWABLE AND AUTHORIZATION TO TRANSPORT

¹ Operator name and Address Altura Energy Ltd. P.O. Box 4294 Houston TX 77210-4294		² OGRID Number 157984
		³ Reason for Filing Code AO & AG (1/94) & CH 3-01-97
⁴ API Number 30-025-06496	⁵ Pool Name EUNICE BLINEBRY-TUBB-DRINKARD-NORTH	
		⁶ Pool Code 22900
⁷ Property Code 19524	⁸ Property Name NORTHEAST DRINKARD UNIT	
		⁹ Well Number 113

II. ¹⁰ Surface Location

UL or lot no.	Section	Township	Range	Lot. Idn	Feet from the	North/South Line	Feet from the	East/West line	County
H	3	T21S	R37E		1980'	NORTH	660'	EAST	LEA

¹¹ Bottom Hole Location

UL or lot no.	Section	Township	Range	Lot. Idn	Feet from the	North/South Line	Feet from the	East/West line	County

¹² Lse Code F	¹³ Producing Method Code P	¹⁴ Gas Connection Date N/A	¹⁵ C-129 Permit Number N/A	¹⁶ C-129 Effective Date N/A	¹⁷ C-129 Expiration Date N/A
-----------------------------	--	--	--	---	--

III. Oil and Gas Transporters

¹⁸ Transporter OGRID	¹⁹ Transporter Name and Address	²⁰ POD	²¹ O/G	²² POD ULSTR Location and Description
037480	EOTT ENERGY PIPELINE LP P.O. Box 4666 Houston TX 77210-4666	2264710	0	A, SEC. 02, T21S, R37E NEDU CENTRAL BATTERY
022345	TEXACO EXPL & PROD INC. P.O. Box 3000 Tulsa OK 74102	2264730	G	
022628	TEXAS-NEW MEXICO PIPELINE CO P O BOX 5568 TA DENVER CO 80217-5578	2264710	0	
024650	WARREN PETROLEUM CO LP P O BOX 1589 TULSA OK 74102	2264730	G	

IV. Produced Water

²⁵ POD 2264750	²⁴ POD ULSTR Location and Description A, SEC. 02, T21S, R37E
------------------------------	--

V. Well Completion Data

²⁵ Spud Date	²⁶ Ready Date	²⁷ TD	²⁸ PBTB	²⁹ Perforations


³⁰ Hole Size	³¹ Casing & Tubing Size	³² Depth Set	³³ Sacks Cement

VI. Well Test Data


³⁴ Date New Oil	³⁵ Gas Delivery Date	³⁶ Test Date	³⁷ Test Length	³⁸ Tbg. Pressure	³⁹ Csg. Pressure

⁴⁰ Choke Size	⁴¹ Oil	⁴² Water	⁴³ Gas	⁴⁴ AOF	⁴⁵ Test Method

⁴⁶ I hereby certify that the rules of the Oil Conservation Division have been complied with and that the information given above is true and complete to the best of my knowledge and belief.

Signature: 
Printed name: Steve McVeigh
Title: Chief Operating Officer
Date: 01-31-97
Phone: (713) 544-4762

OIL CONSERVATION DIVISION	
Approved by:	ORIGINAL SIGNED BY JERRY COXTON
Title:	DISTRICT SUPERVISOR
Approval Date:	

⁴⁷ If this is a change of operator, fill in the OGRID number and name of the previous operator
Previous Operator Signature:  OGRID 020676 Shell Western E&P Inc. CONTRACTLANDMAN 1-31-97
Printed Name: Title: Date: