

District I  
PO Box 1980, Hobbs, NM 88241-1980  
District II  
PO Drawer DD, Artesia, NM 88211-0719  
District III  
1000 Rio Brazos Rd., Aztec, NM 87410  
District IV  
PO Box 2088, Santa Fe, NM 87504-2088

**OIL CONSERVATION DIVISION**  
**2040 South Pacheco**  
**Santa Fe, NM 87505**

☒ **AMENDED REPORT**

**I. REQUEST FOR ALLOWABLE AND AUTHORIZATION TO TRANSPORT**

<sup>1</sup> Operator name and Address Altura Energy Ltd. P.O. Box 4294 Houston TX 77210-4294		<sup>2</sup> OGRID Number 157984
		<sup>3</sup> Reason for Filing Code AO & AG (1/94) & CH 3 -01-97
<sup>4</sup> API Number 30-025-06497	<sup>5</sup> Pool Name EUNICE BLINEBRY-TUBB-DRINKARD-NORTH	
	<sup>6</sup> Pool Code 22900	
<sup>7</sup> Property Code 19524	<sup>8</sup> Property Name NORTHEAST DRINKARD UNIT	
	<sup>9</sup> Well Number 310	

**II. <sup>10</sup> Surface Location**

UL or lot no.	Section	Township	Range	Lot. Idn	Feet from the	North/South Line	Feet from the	East/West line	County
X	3	21S	37E		660'	SOUTH	660'	EAST	LEA

**<sup>11</sup> Bottom Hole Location**

UL or lot no.	Section	Township	Range	Lot. Idn	Feet from the	North/South Line	Feet from the	East/West line	County
<sup>12</sup> Lse Code F	<sup>13</sup> Producing Method Code P		<sup>14</sup> Gas Connection Date N/A		<sup>15</sup> C-129 Permit Number N/A		<sup>16</sup> C-129 Effective Date N/A		<sup>17</sup> C-129 Expiration Date N/A

**III. Oil and Gas Transporters**

<sup>18</sup> Transporter OGRID	<sup>19</sup> Transporter Name and Address	<sup>20</sup> POD	<sup>21</sup> O/G	<sup>22</sup> POD ULSTR Location and Description
037480	EOTT ENERGY PIPELINE LP P.O. Box 4666 Houston TX 77210-4666	2264710	0	A, SEC. 02, T21S, R37E NEDU CENTRAL BATTERY
022345	TEXACO EXPL & PROD INC. P.O. Box 3000 Tulsa OK 74102	2264730	G	
022628	TEXAS-NEW MEXICO PIPELINE CO P O BOX 5568 TA DENVER CO 80217-5578	2264710	0	
024650	WARREN PETROLEUM CO LP P O BOX 1589 TULSA OK 74102	2264730	G	

**IV. Produced Water**

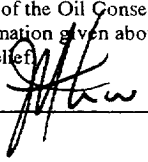
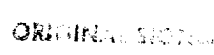


<sup>23</sup> POD 2264750	<sup>24</sup> POD ULSTR Location and Description A, SEC. 02, T21S, R37E
------------------------------	--

**V. Well Completion Data**

<sup>25</sup> Spud Date	<sup>26</sup> Ready Date	<sup>27</sup> TD	<sup>28</sup> PBTB	<sup>29</sup> Perforations
<sup>30</sup> Hole Sie	<sup>31</sup> Casing & Tubing Size	<sup>32</sup> Depth Set	<sup>33</sup> Sacks Cement	

**VI. Well Test Data**

<sup>34</sup> Date New Oil	<sup>35</sup> Gas Delivery Date	<sup>36</sup> Test Date	<sup>37</sup> Test Length	<sup>38</sup> Tbg. Pressure	<sup>39</sup> Csg. Pressure
<sup>40</sup> Choke Size	<sup>41</sup> Oil	<sup>42</sup> Water	<sup>43</sup> Gas	<sup>44</sup> AOF	<sup>45</sup> Test Method

<sup>46</sup> I hereby certify that the rules of the Oil Conservation Division have been complied with and that the information given above is true and complete to the best of my knowledge and belief. Signature: 		<b>OIL CONSERVATION DIVISION</b>	
Printed name: Steve McVeigh		Approved by:  DISTRICT SUPERVISOR	
Title: Chief Operating Officer		Title:  DISTRICT SUPERVISOR	
Date: 01-31-97		Approval Date: 1-31-97	
Phone: (713) 544-4762			
<sup>47</sup> If this is a change of operator, fill in the OGRID number and name of the previous operator			
		OGRID 020676 Shell Western E&P Inc. CONTRACTLANDMAN 1-31-97	
Previous Operator Signature		Printed Name Title Date	