

District I  
P.O. Box 1980, Hobbs, NM 88241-1980  
District II  
P.O. Drawer DD, Artesia, NM 88211-0719  
District III  
1000 Rio Brazos Rd., Aztec, NM 87410  
District IV  
P.O. Box 2088, Santa Fe, NM 87504-2088

State of New Mexico  
Energy, Minerals and Natural Resources Department  
**OIL CONSERVATION DIVISION**  
P.O. Box 2088

Form C-104  
Revised February 10, 1994  
Instructions on back  
Submit to Appropriate District Office  
5 Copies

☐ AMENDED REPORT

I. REQUEST FOR ALLOWABLE AND AUTHORIZATION TO TRANSPORT

<sup>1</sup> Operator name and Address Apache Corporation 2000 Post Oak Blvd, Suite 100 Houston, TX 77056-4400		<sup>2</sup> OGRID Number: 000873
		<sup>3</sup> Reason for Filing Code CH effective February 1, 1998
<sup>4</sup> API Number 30-025-06510	<sup>5</sup> Pool Name Eunice Blinebry-Tubb-Drinkard-North	<sup>6</sup> Pool Code 22900
<sup>7</sup> Property Code 22503	<sup>8</sup> Property Name Northeast Drinkard Unit	<sup>9</sup> 109

II. <sup>10</sup> Surface Location

UI or lot no. B	Section 3	Township 21S	Range 37E	Lot. Idn	Feet from the 660	North/South line N	Feet from the 1980	East/West line E	County Lea
--------------------	--------------	-----------------	--------------	----------	----------------------	-----------------------	-----------------------	---------------------	---------------

<sup>11</sup> Bottom Hole Location

UI or lot no.	Section	Township	Range	Lot. Idn	Feet from the	North/South line	Feet from the	East/West line	County
<sup>12</sup> Lse Code P	<sup>13</sup> Producing Method Code Injection	<sup>14</sup> Gas Connection Date	<sup>15</sup> C-129 Permit Number	<sup>16</sup> 29 Effective Date	<sup>17</sup> C-129 Expiration Date				

III. Oil and Gas Transporters

<sup>18</sup> Transporter OGRID	<sup>19</sup> Transporter Name and Address	<sup>20</sup> POD	<sup>21</sup> O/G	<sup>22</sup> POD ULSTR Location and Description

IV Produced Water

<sup>23</sup> POD	<sup>24</sup> POD ULSTR Location and Description
-------------------	--

V. Well Completion Data

<sup>25</sup> Spud Date	<sup>26</sup> Ready Date	<sup>27</sup> TD	<sup>28</sup> PBTD	<sup>29</sup> Perforations
<sup>30</sup> Hole Size	<sup>31</sup> Casing & Tubing Size	<sup>32</sup> Depth Set	<sup>33</sup> Sacks Cement	

VI Well Test Data

<sup>34</sup> Date New Oil	<sup>35</sup> Gas Delivery Date	<sup>36</sup> Test Date	<sup>37</sup> Test Length	<sup>38</sup> Tbg. Pressure	<sup>39</sup> Csg. Pressure
<sup>40</sup> Choke Size	<sup>41</sup> Oil	<sup>42</sup> Water	<sup>43</sup> Gas	<sup>44</sup> AOF	<sup>45</sup> Test Method P

<sup>46</sup> I hereby certify that the rules of the Oil Conservation Division have been complied with and that the information given above is true and complete to the best of my knowledge and belief. Signature: <i>Pamela M. Leighton</i> Printed Name: Pamela M. Leighton Title: Sr Regulatory Analyst Date: 1/27/98 Phone: 713-296-7120		<b>OIL CONSERVATION DIVISION</b> Orig. Signed by Paul Kantz Geologist Approved by: Approval Date:	
--	--	--	--

<sup>47</sup> If this is a change of operator fill in the OGRID number and name of the previous operator OGRID #157984 Altura Energy Ltd.			
Previous Operator Signature: <i>Eddie Curtis</i> Printed Name: Eddie Curtis		Title: Regulatory Compliance Specialist	Date: 1-29-98

District I  
PO Box 1980, Hobbs, NM 88241-1980  
District II  
PO Drawer DD, Artesia, NM 88211-0719  
District III  
1000 Rio Brazos Rd., Aztec, NM 87410  
District IV  
PO Box 2088, Santa Fe, NM 87504-2088

State of New Mexico  
Energy, Minerals & Natural Resources Department

Form C-104  
Revised February 10, 1994  
Instructions on back  
Submit to Appropriate District Office  
5 Copies

**OIL CONSERVATION DIVISION**  
**2040 South Pacheco**  
**Santa Fe, NM 87505**

☒ AMENDED REPORT

**I. REQUEST FOR ALLOWABLE AND AUTHORIZATION TO TRANSPORT**

<sup>1</sup> Operator name and Address Altura Energy Ltd. P.O. Box 4294 Houston TX 77210-4294		<sup>2</sup> OGRID Number 157984
		<sup>3</sup> Reason for Filing Code CH - EFF. 3 -01-97
<sup>4</sup> API Number 30-025-06510	<sup>5</sup> Pool Name EUNICE BLINEBRY-TUBB-DRINKARD-NORTH	<sup>6</sup> Pool Code 22900
<sup>7</sup> Property Code 19524	<sup>8</sup> Property Name NORTHEAST DRINKARD UNIT	<sup>9</sup> Well Number 109

**II. <sup>10</sup> Surface Location**

UL or lot no. B	Section 3	Township 21S	Range 37E	Lot. Idn	Feet from the 660'	North/South Line NORTH	Feet from the 1980'	East/West line EAST	County LEA
--------------------	--------------	-----------------	--------------	----------	-----------------------	---------------------------	------------------------	------------------------	---------------

**<sup>11</sup> Bottom Hole Location**

UL or lot no.	Section	Township	Range	Lot. Idn	Feet from the	North/South Line	Feet from the	East/West line	County
<sup>12</sup> Lse Code P	<sup>13</sup> Producing Method Code INJECTION	<sup>14</sup> Gas Connection Date	<sup>15</sup> C-129 Permit Number	<sup>16</sup> C-129 Effective Date	<sup>17</sup> C-129 Expiration Date				

**III. Oil and Gas Transporters**

<sup>18</sup> Transporter OGRID	<sup>19</sup> Transporter Name and Address	<sup>20</sup> POD	<sup>21</sup> O/G	<sup>22</sup> POD ULSTR Location and Description

**IV. Produced Water**



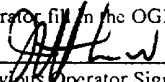
<sup>23</sup> POD	<sup>24</sup> POD ULSTR Location and Description

**V. Well Completion Data**

<sup>25</sup> Spud Date	<sup>26</sup> Ready Date	<sup>27</sup> TD	<sup>28</sup> PBTB	<sup>29</sup> Perforations
<sup>30</sup> Hole Size	<sup>31</sup> Casing & Tubing Size	<sup>32</sup> Depth Set	<sup>33</sup> Sacks Cement	

**VI. Well Test Data**

<sup>34</sup> Date New Oil	<sup>35</sup> Gas Delivery Date	<sup>36</sup> Test Date	<sup>37</sup> Test Length	<sup>38</sup> Tbg. Pressure	<sup>39</sup> Csg. Pressure
<sup>40</sup> Choke Size	<sup>41</sup> Oil	<sup>42</sup> Water	<sup>43</sup> Gas	<sup>44</sup> AOF	<sup>45</sup> Test Method

<sup>46</sup> I hereby certify that the rules of the Oil Conservation Division have been complied with and that the information given above is true and complete to the best of my knowledge and belief. Signature: 		<b>OIL CONSERVATION DIVISION</b>	
Printed name: for Steve McVeigh		Approved by: 	
Title: Chief Operating Officer		Title: District Engineer	
Date: 01-31-97		Approval Date: 01-28-97	
Phone: (713) 544-4762			
<sup>47</sup> If this is a change of operator, fill in the OGRID number and name of the previous operator			
		OGRID 020676 Shell Western E&P Inc.	
Previous Operator Signature		Printed Name	
		Title	
		Date	

CONTRACTLANDMAN 1-31-97