

CONTINENTAL OIL COMPANY

Hobbs, New Mexico
Post Office Box 460

October 22, 1964

New Mexico Oil Conservation Commission
P. O. Box 2088
Santa Fe, New Mexico

Attention of Mr. A. L. Porter, Jr., Secretary-Director


Gentlemen:

Re: Application for Dual
Completion - J. H.
Nolan No. 1

We forward herewith application, in duplicate, for authority to effect a dual completion in the Elinebry and Drinkard oil pools in our J. H. Nolan Well No. 1, located in Unit M, Section 11, T-21S, R-37E, Lea County, New Mexico. By carbon copy of this letter we are furnishing your Hobbs District Office with two copies of the application. We are also forwarding by certified mail one copy to each of the offset operators listed on the application.

Your further handling and approval of this application will be sincerely appreciated.

Yours very truly,



V. T. LYON
Supervising Engineer

VTL-DFW
Enc.

cc: NMOCC-Hobbs
RGP JWK GW

Offset Operators (Certified Mail)

CONTINENTAL OIL COMPANY

1924

Continental Oil Company

CONTINENTAL OIL COMPANY

Continental Oil Company
Chicago, Illinois
1924

Continental Oil Company

NEW MEXICO OIL CONSERVATION COMMISSION

SANTA FE, NEW MEXICO

5-7-61

APPLICATION FOR MULTIPLE COMPLETION

Operator Continental Oil Company		County Lea		Date October 22, 1964
Address P. O. Box 460, Hobbs, New Mexico		Lease J. H. Nolan		Well No. 1
Location Unit M	Section 11	Township 21S	Range 37E	

1. Has the New Mexico Oil Conservation Commission heretofore authorized the multiple completion of a well in these same pools or in the same zones within one mile of the subject well? YES X NO
2. If answer is yes, identify one such instance: Order No. DC-241-A ; Operator, Lease, and Well No.: Continental Oil Company, J. H. Nolan No. 2 in Section 11, T-21S, R-37E

3. The following facts are submitted:	Upper Zone	Intermediate Zone	Lower Zone
a. Name of Pool and Formation	Blinebry Oil		Drinkard
b. Top and Bottom of Pay Section (Perforations)	5702'-5898' (Proposed)		6444'-6505' (Proposed)
c. Type of production (Oil or Gas)	Oil		Oil
d. Method of Production (Flowing or Artificial Lift)	Flow		Flow

4. The following are attached. (Please mark YES or NO)

- Yes a. Diagrammatic Sketch of the Multiple Completion, showing all casing strings, including diameters and setting depths, centralizers and /or turbolizers and location thereof, quantities used and top of cement, perforated intervals, tubing strings, including diameters and setting depth, location and type of packers and side door chokes, and such other information as may be pertinent.
- Yes b. Plat showing the location of all wells on applicant's lease, all offset wells on offset leases, and the names and addresses of operators of all leases offsetting applicant's lease.
- Yes c. Waivers consenting to such multiple completion from each offset operator, or in lieu thereof, evidence that said offset operators have been furnished copies of the application.*
- Yes d. Electrical log of the well or other acceptable log with tops and bottoms of producing zones and intervals of perforation indicated thereon. (If such log is not available at the time application is filed, it shall be submitted as provided by Rule 112-A.)

5. List all offset operators to the lease on which this well is located together with their correct mailing address.

Aztec Oil & Gas Company, Box 847, Hobbs, New Mexico

Humble Oil & Refining Company, Box 2100, Hobbs, New Mexico

R. M. Moran, Box 1919, Hobbs, New Mexico

Shell Oil Company, Box 1858, Roswell, New Mexico

Tidewater Oil Company, Box 547, Hobbs, New Mexico

J. W. Rogers, c/o R. L. McLean, Eunice, New Mexico

6. Were all operators listed in Item 5 above notified and furnished a copy of this application? YES NO . If answer is yes, give date of such notification October 22, 1964.

CERTIFICATE: I, the undersigned, state that I am the Supervising Engineer of the Continental Oil Company (company), and that I am authorized by said company to make this report; and that this report was prepared under my supervision and direction and that the facts stated therein are true, correct and complete to the best of my knowledge.

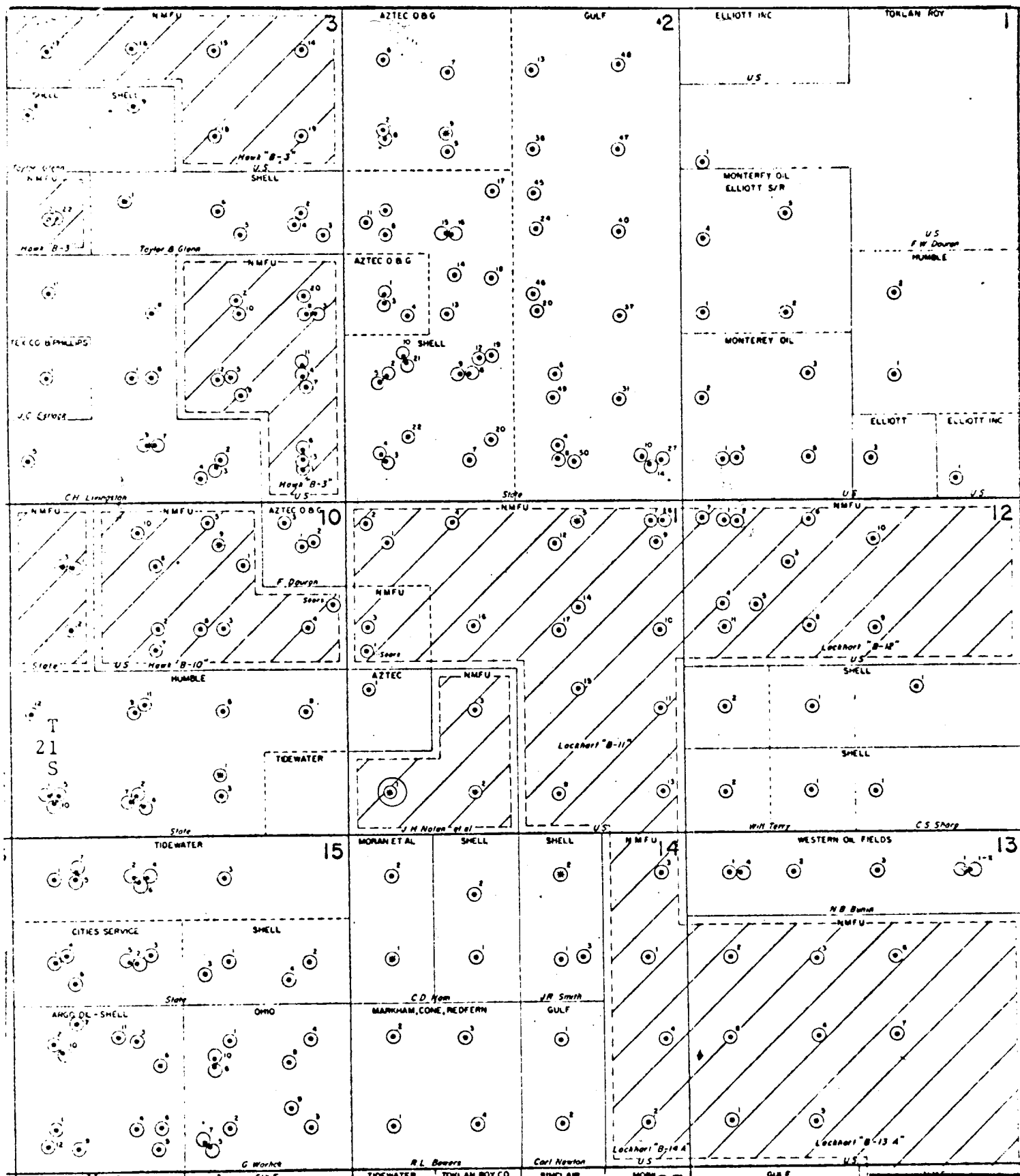
NMOCC-Santa Fe(2) NMOCC-Hobbs(2)

Offset Operators

JWK GW File

[Signature]
Signature

- * Should waivers from all offset operators not accompany an application for administrative approval, the New Mexico Oil Conservation Commission will hold the application for a period of twenty (20) days from date of receipt by the Commission's Santa Fe office. If, after said twenty-day period, no protest nor request for hearing is received by the Santa Fe office, the application will then be processed.
- NOTE: If the proposed multiple completion will result in an unorthodox well location and/or a non-standard perforation unit in either or both of the producing zones, then separate application for approval of the same should be filed simultaneously with this application.



R 37 E

CONTINENTAL OIL COMPANY
PRODUCTION DEPARTMENT
HOBBS DISTRICT
LOCATION PLAT

J. H. NOLAN LEASE
LEA COUNTY, NEW MEXICO
SCALE: 1" = 2000'

CONTINENTAL OIL COMPANY

J. H. NOLAN NO. 1

BLINEBRY OIL

DRINKARD OIL

10 3/4" casing at 269'
225 sx cement circulated

2 1/6" tubing at 5750' →

7 5/8" casing at 3069'
2040 sx cement circulated

Blinebry Perfs
5702' - 5898' (proposed)

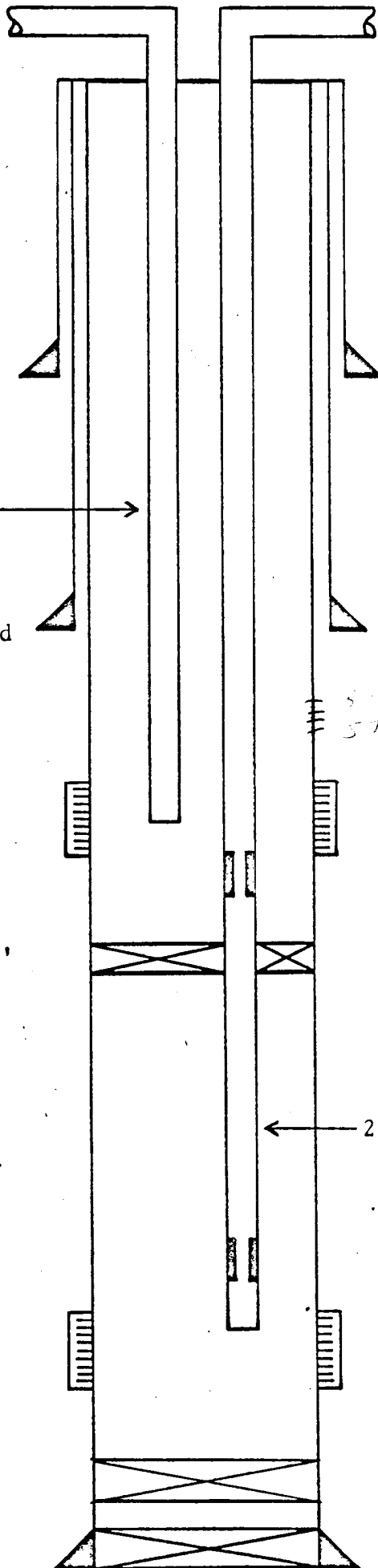
Model "D" Packer at 6400'

← 2 1/16" tubing at 6450'

Drinkard Perfs
6444' - 6505 (proposed)

PBD 6520'

5 1/2" casing at 6699'
358 sx cement to 3225'



CONTINENTAL OIL COMPANY
NOLAN NO. 1
Elevation 3424' R.T.

