

**NEW MEXICO OIL CONSERVATION COMMISSION  
WELL LOCATION AND ACREAGE DEDICATION PLAT**

Form ~~C-102~~  
Supersedes C-128  
Effective 1-1-65

All distances must be from the outer boundaries of the Section.

Owner <b>J. R. CONE</b>			Lease <b>Eubanks</b>		Well No. <b>2</b>
Unit Listed <b>L</b>	Section <b>14</b>	Township <b>21-South</b>	Range <b>37-East</b>	County <b>Lea</b>	
Actual Postage Location of Well: <div style="display: flex; justify-content: space-between; align-items: center;"> <span><b>1980</b> feet from the <b>South</b> line and</span> <span><b>660</b> feet from the <b>West</b> line of <b>Sec. 14</b></span> </div>					
Surface Elevation <b>3412</b>	Producing Formation <b>Clear Fork</b>	Pool <b>Blinebry Gas</b>	Dedicated Acreage: <b>80</b> Acres		

1. Outline the acreage dedicated to the subject well by colored pencil or hachure marks on the plat below.
2. If more than one lease is dedicated to the well, outline each and identify the ownership thereof (both as to working interest and royalty).
3. If more than one lease of different ownership is dedicated to the well, have the interests of all owners been consolidated by communitization, unitization, force-pooling, etc?

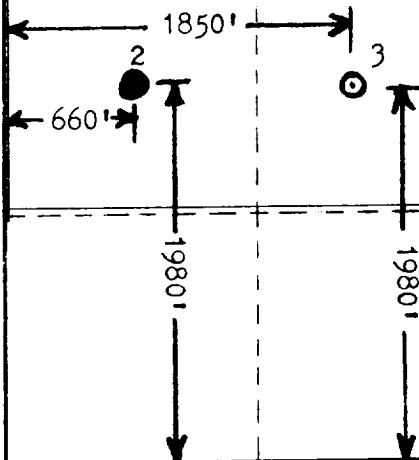
☐ Yes    ☐ No    If answer is "yes," type of consolidation \_\_\_\_\_

If answer is "no," list the owners and tract descriptions which have actually been consolidated. (Use reverse side of this form if necessary.) \_\_\_\_\_

No allowable will be assigned to the well until all interests have been consolidated (by communitization, unitization, forced-pooling, or otherwise) or until a non-standard unit, eliminating such interests, has been approved by the Commission.

Note: This C-102 is intended to replace Form C-128 dated March 16, 1964.

**Section 14  
T-21-S, R-37-E**



**CERTIFICATION**

*I hereby certify that the information contained herein is true and complete to the best of my knowledge and belief.*

Name: L. O. Storm  
 Position: **Engineer**  
 Company: **J. R. CONE**  
 Date: **November 30, 1977**

*I hereby certify that the well location shown on this plat was plotted from field notes of actual surveys made by me or under my supervision, and that the same is true and correct to the best of my knowledge and belief.*

Date Surveyed: \_\_\_\_\_  
 Registered Professional Engineer and/or Land Surveyor

Certificate No. \_\_\_\_\_

NEW MEXICO  
OIL CONSERVATION COMMISSION

Gas Well Plat

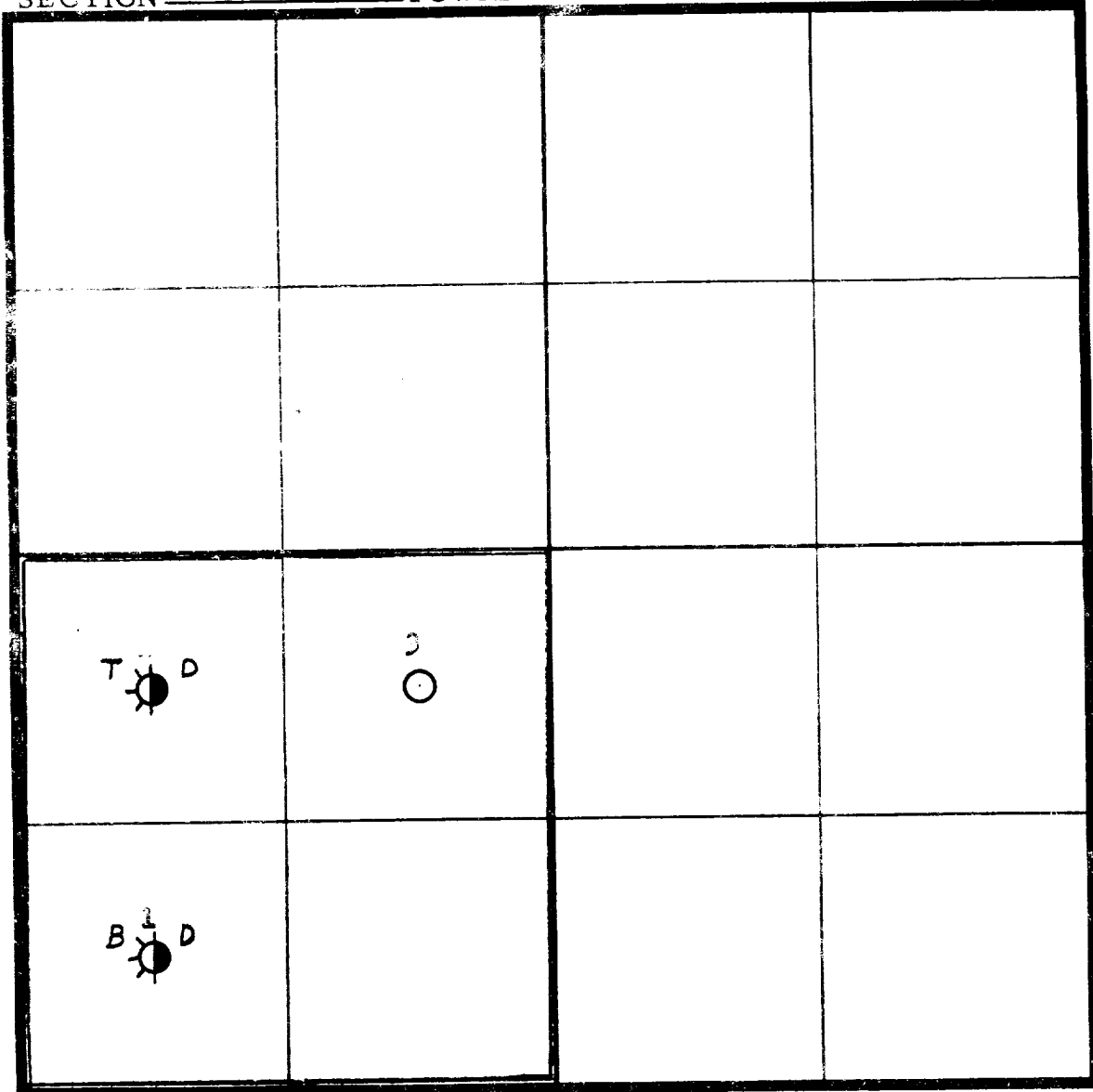
Date October 4, 1957

Operator Lease Well No.

Name of Producing Formation Permian Pool Permian

No. Acres Dedicated to the Well 100

SECTION 1 TOWNSHIP 11 RANGE 1



I hereby certify that the information given above is true and complete to the best of my knowledge.

Name Ed Storm  
Position Manager  
Representing Permian, Inc.  
Address 1001 N. 1st St.  
Midland, Texas

(over)

### INSTRUCTIONS


1. Is this gas well a dual completion? Yes X No \_\_\_\_\_
2. If the answer to Question 1 is Yes, are there any other dually completed wells within the dedicated acreage? Yes X No \_\_\_\_\_

A separate plat must be filed for each gas well, outlining the area dedicated to such well and showing the location of all other wells (oil and gas) within the outlined area.

Mail in duplicate to the district office for the district in which the well is located.

**Note:**

Markham, Cone & Redfern - Eubanks No. 2 is dually completed as a Drinkard Oil - Tubb Gas well.



COUNTY	LEA	FIELD	Blinebry	STATE	N.M.	OWWO
OPR	CONE, J. R.			MAP		
	2 Eubanks					
	Sec. 14, T-21-S, R-37-E			CO-ORD		
	1980' fr S Line & 660' fr W Line of Sec.					
	Re-Spud 2-20-64			CLASS		
	Re-Comp 3-13-64			old P 34227		
	FORMATION		DATUM	FORMATION		DATUM
CSG & SX - TUBING						
13 3/8" 242' 200						
8 5/8" 2791' 1200						
5 1/2" 6567' 500						
LOGS EL GR RA IND HC A						
TD 6622', PBD 6396'						
IP Blinebry Perfs 5672-5984' Flwd 109 BOPD. Pot. Based on 20 hr test of 91 BO thru 48/64" chk. (Flwg on intermitter), TP 400-50#, CP 600-400#.						
NOW DUAL COMPLETE WITH TUBB 6055-6230'						

Distribution limited and publication prohibited by subscribers' agreement.  
Reproduction rights reserved by Williams & Lee Scouting Service, Inc.

CONT.	PROP DEPTH	TYPE
DATE		

F.R.C. 3-26-64; OWWO, OTD 6622'  
Re-complete from Drinkard to Blinebry.  
3-23-64 TD 6622', PBD 6396', COMPLETED.  
Set BP @ 6420'  
Perf (Blinebry) 5672-76', 5682-84', 5692-96',  
5703-09', 5786-90', 5796-5800', 5858-62',  
5892-98' W/2 SPF  
Perf 5954-84' W/1 SPF  
Ac. 3000 gals.  
Frac 30,000 gals oil + 30,000# sd. (5672-5984')  
Perf 5738-58' W/1 SPF  
Ac. 140 gals (5738-58')