



PETROLEUM AND ITS PRODUCTS

GULF OIL CORPORATIONP. O. DRAWER 1290 · FORT WORTH 1, TEXAS
December 9, 1957FORT WORTH
PRODUCTION DIVISION

Re: Application for 80-Acre
Non-Standard Gas Proration
Unit, Tubb Gas Pool, Com-
prising W/2 of SE/4 of
Section 14, T-21-S, R-37-E,
Lea County, New Mexico

Oil Conservation Commission
State of New Mexico
P. O. Box 871
Santa Fe, New Mexico

Gentlemen:

Gulf Oil Corporation hereby makes application for approval of a non-standard gas proration unit comprising W/2 of SE/4 of Section 14, T-21-S, R-37-E, Lea County, New Mexico, and in support thereof states the following facts:

- (1) Gulf Oil Corporation is owner and operator of an oil and gas lease known as its Macmi Keenum Lease, Lea County, New Mexico, as shown on the attached plat.
- (2) Gulf Oil Corporation proposes that the above described acreage be established as a non-standard 80-acre gas proration unit in exception to Rule 5 (a) of Order R-586.
- (3) The Macmi Keenum Well No. 2, located 660 feet from the South line and 1980 feet from the East line of Section 14, T-21-S, R-37-E, Lea County, New Mexico, was completed November 20, 1957, as a gas well in the Tubb Gas Pool. The applicant proposes to use this well as the unit well.
- (4) The proposed non-standard gas proration unit will meet the requirements of Rule 5 (b) of the Oil Conservation Commission Order No. R-586 as follows:
 - (a) Contiguous quarter-quarter sections will comprise the unit.
 - (b) The proposed unit lies wholly within a single governmental section.



PETROLEUM AND ITS PRODUCTS

GULF OIL CORPORATION

P.O. DRAWER 1290 • FORT WORTH 1, TEXAS
December 5, 1957PRODUCTION DIVISION
FORT WORTH

Re: Application for 80-acre
non-standard gas production
unit, T-21-8, R-37-8,
containing 1/2 of 32 1/4 of
Section 14, T-21-8, R-37-8,
Lee County, New Mexico

Oil Conservation Commission
State of New Mexico
P.O. Box 871
Santa Fe, New Mexico

Sirs:

Gulf Oil Corporation hereby makes application for approval of a non-standard gas production unit containing 1/2 of 32 1/4 of Section 14, T-21-8, R-37-8, Lee County, New Mexico, and in support thereof states the following facts:

- (1) Gulf Oil Corporation is owner and operator of an oil and gas lease known as the West Keenum lease, Lee County, New Mexico, as shown on the attached plat.
- (2) Gulf Oil Corporation proposes that the above described acreage be established as a non-standard 80-acre gas production unit in accordance with the provisions of Article 1, Section 5 (a) of Order R-388.
- (3) The West Keenum Well No. 1, located 601 feet from the south line and 110 feet from the east line of Section 14, T-21-8, R-37-8, Lee County, New Mexico, was completed November 20, 1957, as a gas well in the West Keenum Pool. The applicant proposes to use this well as the unit well.
- (4) The proposed non-standard gas production unit will meet the requirements of Article 1 (a) of the Oil Conservation Commission Order No. 1-388 as follows:
 - (a) Confined gas-bearing strata will comprise the unit.
 - (b) The proposed unit lies wholly within a single governmental section.

December 9, 1957

- (c) All acreage within the proposed unit may reasonably be presumed productive of gas.
 - (d) The length or width of the proposed unit does not exceed ~~5200 feet~~ ²⁶⁴⁰.
 - (e) Gulf Oil Corporation is lessee and operator of all the acreage comprising the proposed unit as shown on the attached plat, and by copy of this letter of application, all operators owning interest in the section in which the proposed unit is located and all operators within 1500 feet of the proposed unit well are notified by registered mail of the intent of Gulf Oil Corporation to form the proposed non-standard gas proration unit. (See attached affidavit.)
- (5) The approval of this application for an 80-acre non-standard gas proration unit will, in the opinion of the applicant, prevent waste, protect correlative rights and serve the best interest of conservation.

In view of the existence of the facts herein stated and compliance with the provisions of Rule 5 (b) of the Oil Conservation Commission's Order No. R-386, Gulf Oil Corporation requests that the Secretary of the Commission approve the above described non-standard gas proration unit to become effective as soon as possible.

Respectfully submitted,

GULF OIL CORPORATION

By B. E. Thompson
Division Production Coordinator

cc: Registered Mail - Return Receipt Requested

Continental Oil Company
Box 427
Hobbs, New Mexico


Magnolia Petroleum Company
Attn: Mr. W. A. Daniel
Box 727
Kermit, Texas

(Continued on next page)

- (c) All surveys with the proposed unit may be made by the proposed unit or by any other person or company, provided that the proposed unit is not to be operated for more than 1200 feet of the proposed unit.
- (d) The length of the proposed unit shall not exceed 1200 feet.
- (e) All Oil Corporation is hereby authorized to make all the surveys, including the proposed unit as shown on the attached plan, and by copy of this letter of authorization, all operators owning interest in the section in which the proposed unit is located and all operators within 1200 feet of the proposed unit are notified by registered mail of the intent of Oil Corporation to form the proposed non-standard unit (see attached affidavit).
- (f) The approval of this application for an 80-acre non-standard unit shall be the opinion of the applicant, provided that the unit is not to be operated for more than 1200 feet of the proposed unit.
- In view of the existence of the facts herein stated and compliance with the provisions of Rule 5 (c) of the Oil Conservation Commission's Order No. 1-586, Oil Corporation requests that the Commission of the Commission approve the above described non-standard unit to become effective as soon as possible.

Respectfully submitted,

OIL CORPORATION


J. B. Smith, President

Registered Mail - Return Receipt Requested

Continental Oil Company
Box 127
Dallas, Texas
Continental Petroleum Company
Box 127
Dallas, Texas

(Continued on next page)

cc: Registered Mail - Return Receipt Requested (Cont'd)

Markham, Gene & Redfern
209 Turner Drive
Hobbs, New Mexico

E. F. Moran
Box 1718
Hobbs, New Mexico

Shell Oil Company
Box 1957
Hobbs, New Mexico

Sinclair Oil & Gas Company
Box 1470
Hobbs, New Mexico

Tidewater Associated Oil Company
Attn: Mr. J. B. Hallaway
Box 1404
Houston, Texas

cc: Oil Conservation Commission
Box 2045
Hobbs, New Mexico

Oil Conservation Commission - Houston, Texas (51-100)

Mr. J. B. ...
Houston, Texas

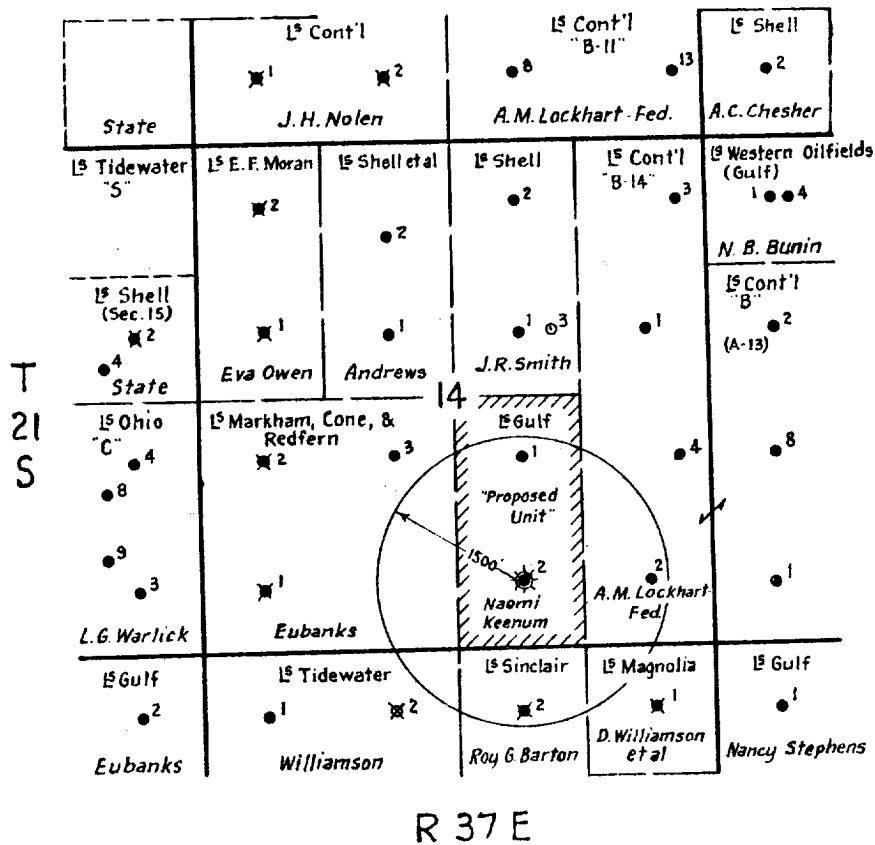
Mr. J. B. ...
Houston, Texas

Mr. J. B. ...
Houston, Texas

Mr. J. B. ...
Houston, Texas

Mr. J. B. ...
Houston, Texas

Oil Conservation Commission
Houston, Texas



GULF OIL CORPORATION
FORT WORTH PRODUCTION DIVISION
Scale 1" = 2,000'


Flat Accompanying Application for
80-Acre Non-Standard Gas Unit
(Tubb Gas Pool)

Gulf - Naomi Keenum Lease


STATE OF TEXAS *¶*

COUNTY OF TARRANT *¶*

BEFORE ME, the undersigned authority, on this day personally appeared J. W. Cole, Jr. of the Fort Worth Production Division of Gulf Oil Corporation, who, after being by me duly sworn, upon his oath states that, to the best of his knowledge, the statements contained in the foregoing Application of Gulf Oil Corporation, dated December 9, 1957, are true and correct and that copies of such Application were duly deposited on December //, 1957, in the United States post office as registered mail, with all charges prepaid, addressed to each of the parties shown receiving carbon copies of such Application.


J. W. Cole, Jr.

SUBSCRIBED AND SWORN to before me by the said J. W. Cole, Jr. this 9th day of December, 1957, to certify which witness my hand and seal of office.

 J. H. King, Jr.
Notary Public in and for Tarrant
County, Texas

My Commission Expires:

June 1, 1959