


QUINTUPPLICATE

NEW MEXICO OIL CONSERVATION COMMISSION
Santa Fe, New Mexico



NOTICE OF INTENTION TO DRILL ~~CONFIDENTIAL~~

Notice must be given to the District Office of the Oil Conservation Commission and approval obtained before drilling or recompletion begins. If changes in the proposed plan are considered advisable, a copy of this notice showing such changes will be returned to the sender. Submit this notice in QUINTUPPLICATE. One copy will be returned following approval. See additional instructions in Rules and Regulations of the Commission.

Hobbs, New Mexico
(Place)

11-10-52
(Date)

OIL CONSERVATION COMMISSION
SANTA FE, NEW MEXICO

Gentlemen:

You are hereby notified that it is our intention to commence the (Drilling) (Recompletion) of a well to be known as

Shell Oil Company

(Company or Operator)

Andrews

(Lease)

, Well No. 2, in C (Unit) The well is

located 990 feet from the North line and 1980 feet from the

West line of Section 14, T. 21-S, R. 37-E, NMPM.

(GIVE LOCATION FROM SECTION LINE) Drinkard Pool, Lea County

R-37-E

D	C	B	A
E	F	G	H
L	K	J	I
M	N	O	P

T

21

S

If State Land the Oil and Gas Lease is No. --

If patented land the owner is Andrews

Address --

We propose to drill well with drilling equipment as follows: Conventional

rotary rig

The status of plugging bond is Blanket bond

Drilling Contractor Undecided

We intend to complete this well in the Drinkard formation at an approximate depth of 6630 feet.

CASING PROGRAM

We propose to use the following strings of Casing and to cement them as indicated:

Size of Hole	Size of Casing	Weight per Foot	New or Second Hand	Depth	Sacks Cement
17"	13 3/8"	48#	N	220'	250
11"	8 5/8"	32#	N	3000'	2100
7 7/8"	5 1/2"	15.5#	N	6600'	750
	Liner				

If changes in the above plans become advisable we will notify you immediately.

ADDITIONAL INFORMATION (If recompletion give full details of proposed plan of work.)

This will be a long liner oil string completion with the 5 1/2-inch liner hung in the 8 5/8" casing at approximately 2800'.

Approved: _____ 1952
Except as follows:

NOV 12 1952

Sincerely yours,

Shell Oil Company

(Company or Operator)

By J. D. Savage J. D. SAVAGE

Position Division Exploitation Engineer
Send Communications regarding well to

Name Shell Oil Company

Address Box 1957, Hobbs, New Mexico

OIL CONSERVATION COMMISSION

By _____

Title _____

30-025-06581

NEW MEXICO OIL CONSERVATION COMMISSION
WELL LOCATION AND ACREAGE DEDICATION PLAT

Form C-102
Supersedes C-128
Effective 1-1-65

All distances must be from the outer boundaries of the Section.

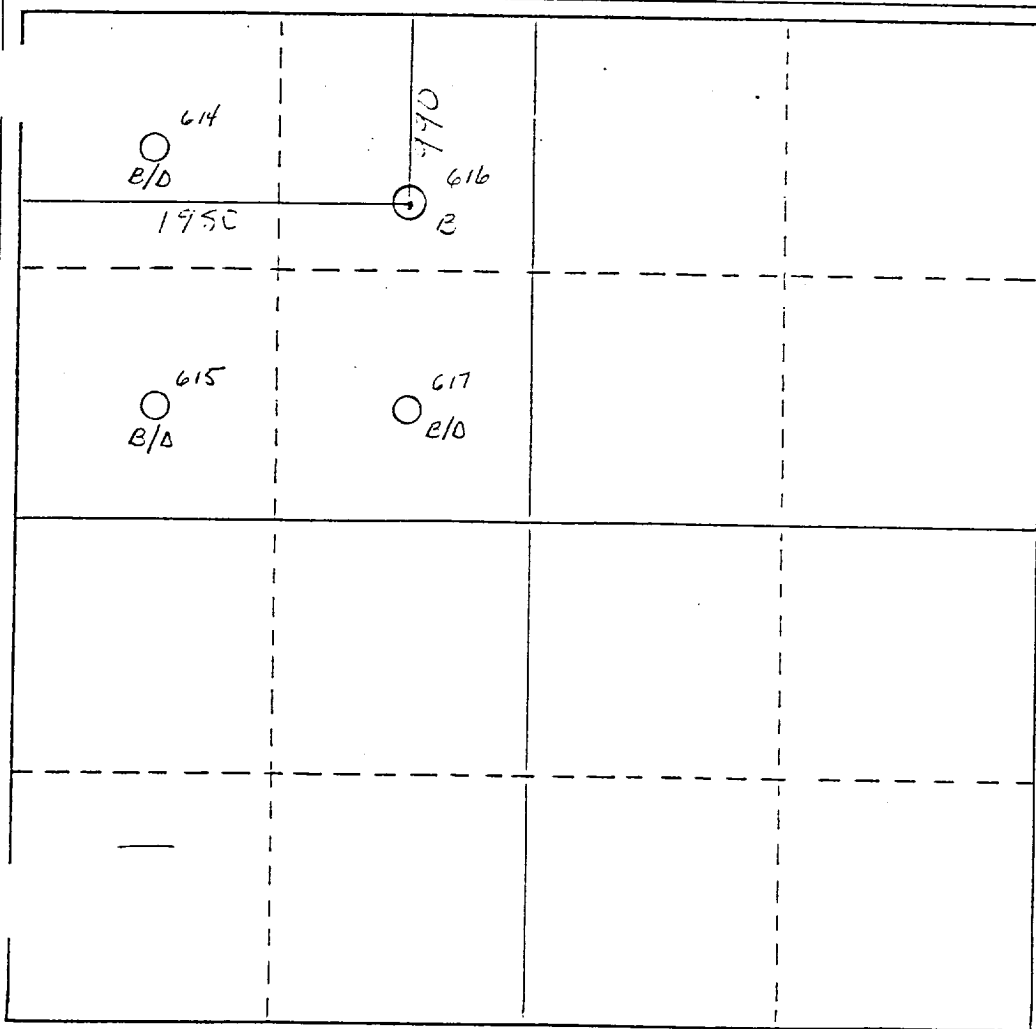
Operator SHELL WESTERN E&P INC.			Lease NORTHEAST DRINKARD UNIT		Well No. 616
Unit Letter C	Section 14	Township 21S	Range 37E	County LEA	
Actual Footage Location of Well: 990 feet from the North line and 1980 feet from the West line					
Ground Level Elev. 3413	Producing Formation Blinberry		Pool NORTH EUNICE BLINBRY-TUBB-DRINKARD OIL & GAS		Dedicated Acreage: 160 Acres

1. Outline the acreage dedicated to the subject well by colored pencil or hachure marks on the plat below.
2. If more than one lease is dedicated to the well, outline each and identify the ownership thereof (both as to working interest and royalty).
3. If more than one lease of different ownership is dedicated to the well, have the interests of all owners been consolidated by communitization, unitization, force-pooling, etc?

☒ Yes ☐ No If answer is "yes," type of consolidation UNITIZATION

If answer is "no," list the owners and tract descriptions which have actually been consolidated. (Use reverse side of this form if necessary.)

No allowable will be assigned to the well until all interests have been consolidated (by communitization, unitization, forced-pooling, or otherwise) or until a non-standard unit, eliminating such interests, has been approved by the Commission.



CERTIFICATION

I hereby certify that the information contained herein is true and complete to the best of my knowledge and belief.

Name
A. J. FORE

Position
SUPV. REG. & PERMITTING

Company
SHELL WESTERN E&P INC.


Date
1-1-67

I hereby certify that the well location shown on this plat was plotted from field notes of actual surveys made by me or under my supervision, and that the same is true and correct to the best of my knowledge and belief.

Date Surveyed

Registered Professional Engineer and/or Land Surveyor

Certificate No.



NEW MEXICO OIL CONSERVATION COMMISSION
WELL LOCATION AND ACREAGE DEDICATION PLAT

Form C-102
Supersedes C-128
Effective 1-1-65

All distances must be from the outer boundaries of the Section.

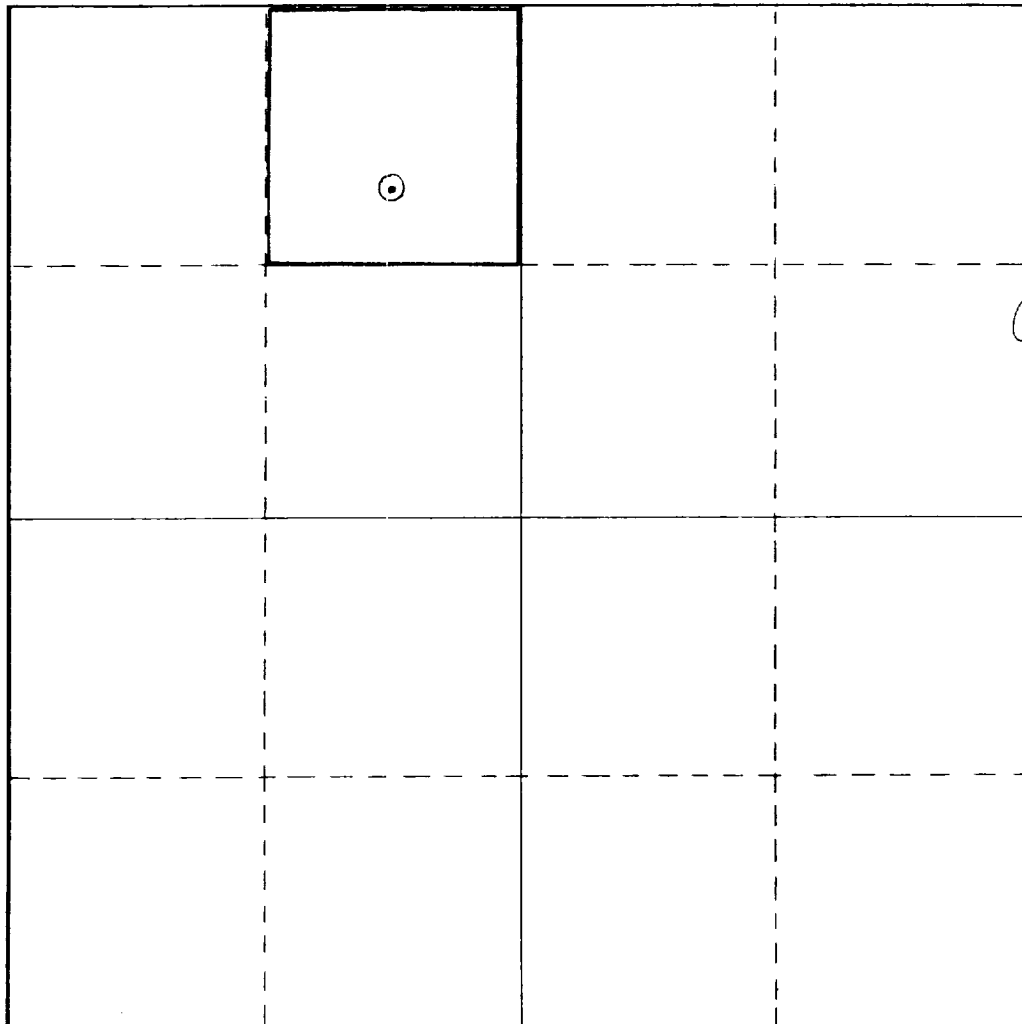
Operator SHELL OIL COMPANY		Lease ANDREWS		Well No. 2
Unit Letter C	Section 14	Township 21-S	Range 37-E	County LEA
Actual Footage Location of Well: 990 feet from the NORTH line and 1980 feet from the WEST line				
Ground Level Elev. 3413' KB	Producing Formation BLINEBRY	Pool BLINEBRY OIL AND GAS	Dedicated Acreage: 40 Acres	

1. Outline the acreage dedicated to the subject well by colored pencil or hatchure marks on the plat below.
2. If more than one lease is dedicated to the well, outline each and identify the ownership thereof (both as to working interest and royalty).
3. If more than one lease of different ownership is dedicated to the well, have the interests of all owners been consolidated by communitization, unitization, force-pooling, etc?

☐ Yes ☐ No If answer is "yes," type of consolidation _____

If answer is "no," list the owners and tract descriptions which have actually been consolidated. (Use reverse side of this form if necessary.) _____

No allowable will be assigned to the well until all interests have been consolidated (by communitization, unitization, forced-pooling, or otherwise) or until a non-standard unit, eliminating such interests, has been approved by the Commission.



CERTIFICATION

I hereby certify that the information contained herein is true and complete to the best of my knowledge and belief.

Name *A. J. Fore* For **A. J. FORE**

Position **SUPERVISOR REG. & PERMITTING**

Company **SHELL OIL COMPANY**

Date **JANUARY 20, 1983**

I hereby certify that the well location shown on this plat was plotted from field notes of actual surveys made by me or under my supervision, and that the same is true and correct to the best of my knowledge and belief.

Date Surveyed _____

Registered Professional Engineer and/or Land Surveyor _____

Certificate No. _____

