

District I
PO Box 1980, Hobbs, NM 88241-1980
District II
PO Drawer DD, Artesia, NM 88211-0719
District III
1000 Rio Brazos Rd., Aztec, NM 87410
District IV
PO Box 2088, Santa Fe, NM 87504-2088

State of New Mexico
Energy, Minerals & Natural Resources Department

Form C-104
Revised February 10, 1994
Instructions on back
Submit to Appropriate District Office
5 Copies

OIL CONSERVATION DIVISION
2040 South Pacheco
Santa Fe, NM 87505

☒ AMENDED REPORT

I. REQUEST FOR ALLOWABLE AND AUTHORIZATION TO TRANSPORT

¹ Operator name and Address Altura Energy Ltd. P.O. Box 4294 Houston TX 77210-4294		² OGRID Number 157984
		³ Reason for Filing Code AO & AG (1/94) & CH 3-01-97
⁴ API Number 30-025-06587	⁵ Pool Name EUNICE BLINEBRY-TUBB-DRINKARD-NORTH	⁶ Pool Code 22900
⁷ Property Code 19524	⁸ Property Name NORTHEAST DRINKARD UNIT	⁹ Well Number 606

II. ¹⁰ Surface Location

UL or lot no. F	Section 15	Township 21S	Range 37E	Lot. Idn	Feet from the 3375'	North/South Line SOUTH	Feet from the 3225'	East/West line EAST	County LEA
--------------------	---------------	-----------------	--------------	----------	------------------------	---------------------------	------------------------	------------------------	---------------

¹¹ Bottom Hole Location

UL or lot no.	Section	Township	Range	Lot. Idn	Feet from the	North/South Line	Feet from the	East/West line	County
¹² Lse Code S	¹³ Producing Method Code P	¹⁴ Gas Connection Date 7/24/63	¹⁵ C-129 Permit Number N/A	¹⁶ C-129 Effective Date N/A	¹⁷ C-129 Expiration Date N/A				

III. Oil and Gas Transporters

¹⁸ Transporter OGRID	¹⁹ Transporter Name and Address	²⁰ POD	²¹ O/G	²² POD ULSTR Location and Description
037480	EOTT ENERGY PIPELINE LP P.O. Box 4666 Houston TX 77210-4666	2264710	0	A, SEC. 02, T21S, R37E NEDU CENTRAL BATTERY
022345	TEXACO EXPL & PROD INC. P.O. Box 3000 Tulsa OK 74102	2264730	G	
022628	TEXAS-NEW MEXICO PIPELINE CO P O BOX 5568 TA DENVER CO 80217-5578	2264710	0	
024650	WARREN PETROLEUM CO LP P O BOX 1589 TULSA OK 74102	2264730	G	

IV. Produced Water

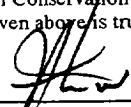
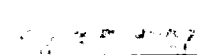

²³ POD 2264750	²⁴ POD ULSTR Location and Description A, SEC. 02, T21S, R37E
------------------------------	--

V. Well Completion Data

²⁵ Spud Date	²⁶ Ready Date	²⁷ TD	²⁸ PBTB	²⁹ Perforations
³⁰ Hole Size	³¹ Casing & Tubing Size	³² Depth Set	³³ Sacks Cement	

VI. Well Test Data

³⁴ Date New Oil	³⁵ Gas Delivery Date	³⁶ Test Date	³⁷ Test Length	³⁸ Tbg. Pressure	³⁹ Csg. Pressure
⁴⁰ Choke Size	⁴¹ Oil	⁴² Water	⁴³ Gas	⁴⁴ AOF	⁴⁵ Test Method

⁴⁶ I hereby certify that the rules of the Oil Conservation Division have been complied with and that the information given above is true and complete to the best of my knowledge and belief. Signature: 		OIL CONSERVATION DIVISION	
Printed name: Steve McVeigh		Approved by: ORIGINAL SIGNED BY JERRY SEXTON	
Title: Chief Operating Officer		Title: DISTRICT I SUPERVISOR	
Date: 01-31-97		Approval Date: 	
Phone: (713) 544-4762			
⁴⁷ If this is a change of operator fill in the OGRID number and name of the previous operator			
		OGRID 020676 Shell Western E&P Inc. CONTRACT/LANDMAN 1-31-97	
Previous Operator Signature		Printed Name Title Date	