

State of New Mexico
Energy, Minerals and Natural Resources Department

Form C-103
Revised 1-1-89

DISTRICT I

P.O. Box 1980, Hobbs, NM 88240

OIL CONSERVATION DIVISION

310 Old Santa Fe Trail, Room 206
Santa Fe, New Mexico 87503

WELL API NO.

5. Indicate Type of Lease

FED ☐

STATE ☐

FEE ☐

X ☒

6. State Oil & Gas Lease No.

SUNDRY NOTICES AND REPORTS ON WELLS

(DO NOT USE THIS FORM FOR PROPOSALS TO DRILL OR TO DEEPEN OR PLUG BACK TO A
DIFFERENT RESERVOIR. USE "APPLICATION FOR PERMIT"
(FORM C-101 FOR SUCH PROPOSALS.)

1. Type of Well:

Oil Well ☒

Gas Well ☐

Other ☐

2. Name of Operator

SHELL WESTERN E&P INC.

3. Address of Operator

P. O. BOX 1950, HOBBS, NEW MEXICO 88240

4. Well Location

Unit Letter N : 330 Feet From The SOUTH Line and 3210 Feet From The WEST Line

Section 15

Township 21S

Range 37E

NMPM

LEA

County

10. Elevation (Show whether DF, RKB, RT GR, etc.)

3429 [DF]

7. Lease Name or Unit Agreement Name

NORTHEAST DRINKARD UNIT

8. Well No. 705

9. Pool name or Wildcat

N. EUNICE BLINEBRY-TUBB-DRINKARD

11. Check Appropriate Box to Indicate Nature of Notice, Report, or Other Data

NOTICE OF INTENTION TO:

PERFORM REMEDIAL WORK ☐

PLUG AND ABANDON ☐

TEMPORARILY ABANDON ☐

CHANGE PLANS ☐

PULL OR ALTER CASING ☐

OTHER: Open Additional Pay and Acid Treat

X ☒

SUBSEQUENT REPORT OF:

REMEDIAL WORK ☐

ALTERING CASING ☐

COMMENCE DRILLING OPNS. ☐

PLUG & ABANDONMENT ☐

CASING TEST AND CEMENT JOB ☐

OTHER: ☐

12. Describe Proposed or Completed Operations (Clearly state all pertinent details, and give pertinent dates, including estimated date of starting any proposed work) SEE RULE 1103.

1. Chemical cut tbg just above the Baker packer @6450 and blanking plug
2. Tag PBTD with a bit and scraper.
3. Perforate and acid treat the following sets of perms in the Blinebry, Tubb, & Drinkard:
5555-60, 5580-85, 5596-5610, 18-50, 68-80, 6086-6120, 6128-32, & 6420-40 1 jspf in 180 degree phasing.
4. Return well to production and report stabilized tests.

I hereby certify that the information above is true and complete to the best of my knowledge and belief.

SIGNATURE

C. L. Mann

TITLE

PRODUCTION FOREMAN

DATE

05/09/95

TYPE OR PRINT NAME

C. L. MANN

TELEPHONE NO.

505/393-0209

(This space for State Use)

ORIGINAL SIGNED BY JERRY SEXTON

APPROVED BY

DISTRICT I SUPERVISOR



TITLE

DATE


MAY 12 1995

CONDITIONS OF APPROVAL IF ANY:

INITIAL
Not
red



LTR



Job separation sheet

District I
PO Box 1980, Hobbs, NM 88241-1980
District II
PO Drawer DD, Artesia, NM 88211-0719
District III
1000 Rio Brazos Rd., Aztec, NM 87410
District IV
PO Box 2088, Santa Fe, NM 87504-2088

State of New Mexico
Enc , Minerals & Natural Resources Department

Form C-104
Revised February 10, 1994
Instructions on back
Submit to Appropriate District Office
5 Copies

OIL CONSERVATION DIVISION
P.O. Box 2088
Santa Fe, NM 87504-2088

☐ AMENDED REPORT

I. REQUEST FOR ALLOWABLE AND AUTHORIZATION TO TRANSPORT

¹ Operator name and Address Shell Western E&P Inc. P.O. Box 576 Houston, TX 77001		² OGRID Number 020676
		³ Reason for Filing Code CO
⁴ API Number 30-025-06602	⁵ Pool Name EUNICE BLINEBRY-TUBB-DRINKARD-NORTH	⁶ Pool Code 22900
⁷ Property Code 010115	⁸ Property Name NORTHEAST DRINKARD UNIT	⁹ Well Number 705

II. ¹⁰ Surface Location

UL or lot no. N	Section 15	Township 21S	Range 37E	Lot. Idn	Feet from the 330'	North/South Line SOUTH	Feet from the 2310'	East/West line WEST	County LEA
--------------------	---------------	-----------------	--------------	----------	-----------------------	---------------------------	------------------------	------------------------	---------------

¹¹ Bottom Hole Location

UL or lot no.	Section	Township	Range	Lot. Idn	Feet from the	North/South Line	Feet from the	East/West line	County
¹² Lse Code P	¹³ Producing Method Code P	¹⁴ Gas Connection Date 7/22/63	¹⁵ C-129 Permit Number N/A	¹⁶ C-129 Effective Date N/A	¹⁷ C-129 Expiration Date N/A				

III. Oil and Gas Transporters

¹⁸ Transporter OGRID 007440*	¹⁹ Transporter Name and Address EOTT Energy Pipeline LP P. O. Box 4666 Houston, TX 77210-4666	²⁰ POD 2264710	²¹ O/G O	²² POD ULSTR Location and Description A, SEC. 02, T21S, R37E NEDU CENTRAL BATTERY
	*THIS OGRID NO. VALID FROM 11/1/93 TO 4/01/94. AFTER 4/1/94, USE OGRID NO. 037480.			

IV. Produced Water

²³ POD 2264750	²⁴ POD ULSTR Location and Description A, SEC. 02, T21S, R37E
------------------------------	--

V. Well Completion Data

²⁵ Spud Date	²⁶ Ready Date	²⁷ TD	²⁸ PBDT	²⁹ Perforations
³⁰ Hole Sic	³¹ Casing & Tubing Size	³² Depth Set	³³ Sacks Cement	

VI. Well Test Data

³⁴ Date New Oil	³⁵ Gas Delivery Date	³⁶ Test Date	³⁷ Test Length	³⁸ Tbg. Pressure	³⁹ Csg. Pressure
⁴⁰ Choke Size	⁴¹ Oil	⁴² Water	⁴³ Gas	⁴⁴ AOF	⁴⁵ Test Method

⁴⁶ I hereby certify that the rules of the Oil Conservation Division have been complied with and that the information given above is true and complete to the best of my knowledge and belief. Signature: <i>Shirley A. Gandy</i> Printed name: G. S. Nady Title: Manager Land/Asset Administration Date: February 28, 1995 Phone: (713)-544-4219		OIL CONSERVATION DIVISION Approved by: ORIGINAL SIGNED BY JERRY SEXTON Title: DISTRICT I SUPERVISOR Approval Date: MAR 17 1995	
--	--	--	--

⁴⁷ If this is a change of operator fill in the OGRID number and name of the previous operator EOTT Oil Pipeline Company			
Previous Operator Signature	Printed Name	Title	Date

meP