

District I
P.O. Box 1980, Hobbs, NM 88241-1980

District II
P.O. Drawer DD, Artesia, NM 88211-0719

District III
1000 Rio Brazos Rd., Aztec, NM 87410

District IV
P.O. Box 2088, Santa Fe, NM 87504-2088

State of New Mexico
Energy, Minerals and Natural Resources Department

OIL CONSERVATION DIVISION

P.O. Box 2088
2040 South Pacheco
Santa Fe, NM 87505

Form C-104

Revised February 10, 1994

Instructions on back

Submit to Appropriate District Office

5 Copies

AMENDED REPORT

I. REQUEST FOR ALLOWABLE AND AUTHORIZATION TO TRANSPORT

¹ Operator name and Address Apache Corporation 2000 Post Oak Blvd, Suite 100 Houston, TX 77056-4400		² OGRID Number 000873
⁴ API Number 30-025-06605		³ Reason for Filing Code CO Effective March 1, 1998
⁵ Pool Name Hare Simpson	⁶ Pool Code 29830	
⁷ Property Code 23103	⁸ Property Name Argo	⁹ Well Number 9

II. ¹⁰ Surface Location

UI or lot no. M	Section 15	Township 21S	Range 37E	Lot. Idn	Feet from the 330	North/South line S	Feet from the 990	East/West line W	County Lea
--------------------	---------------	-----------------	--------------	----------	----------------------	-----------------------	----------------------	---------------------	---------------

¹¹ Bottom Hole Location

UI or lot no.	Section	Township	Range	Lot. Idn	Feet from the	North/South line	Feet from the	East/West line	County
¹² Lse Code P	¹³ Producing Method Code P	¹⁴ Gas Connection Date 3/7/82		¹⁵ C-129 Permit Number	¹⁶ 29 Effective Date	¹⁷ C-129 Expiration Date			

III. Oil and Gas Transporters

¹⁸ Transporter OGRID	¹⁹ Transporter Name and Address	²⁰ POD	²¹ O/G	²² POD ULSTR Location and Description
037615	Dorado Oil Company P O Box 578 Corpus Christi, TX 78403	2266410	O	C. Sec 22, T21S-R37E
22345	Texaco Expl & Prod Inc P.O. Box 3000 Tulsa, OK 74102	2266430	G	C. Sec 22, T21S-R37E

IV Produced Water

²³ POD 2264150	²⁴ POD ULSTR Location and Description
------------------------------	--

V. Well Completion Data

²⁵ Spud Date	²⁶ Ready Date	²⁷ TD	²⁸ PBTD	²⁹ Perforations
³⁰ Hole Size	³¹ Casing & Tubing Size	³² Depth Set	³³ Sacks Cement	

VI Well Test Data

³⁴ Date New Oil	³⁵ Gas Delivery Date	³⁶ Test Date	³⁷ Test Length	³⁸ Tbg. Pressure	³⁹ Csg. Pressure
⁴⁰ Choke Size	⁴¹ Oil	⁴² Water	⁴³ Gas	⁴⁴ AOF	⁴⁵ Test Method

⁴⁶ I hereby certify that the rules of the Oil Conservation Division have been complied with and that the information given above is true and complete to the best of my knowledge and belief.

Signature: *Pamela M. Leighton*

Printed Name:
Pamela M. Leighton

Title:
Sr Regulatory Analyst

Date: 3/11/98 Phone: 713-296-7120

OIL CONSERVATION DIVISION
ORIGINAL SIGNED BY: MORRIS WILLIAMS
DISTRICT I SUPERVISOR

Approved by:

Title:

Approval Date: MAR 31 1998

⁴⁷ If this is a change of operator fill in the OGRID number and name of the previous operator

Previous Operator Signature:

Printed Name

Title

Date



LTR



Job separation sheet

District I
P.O. Box 1980, Hobbs, NM 88241-1980

District II
P.O. Drawer DD, Artesia, NM 88211-0719

District III
1000 Rio Brazos Rd., Aztec, NM 87410

District IV
P.O. Box 2088, Santa Fe, NM 87504-2088

State of New Mexico
Energy, Minerals and Natural Resources Department

OIL CONSERVATION DIVISION

P.O. Box 2088

Form C-104

Revised February 10, 1994

Instructions on back

Submit to Appropriate District Office

5 Copies



AMENDED REPORT

I. REQUEST FOR ALLOWABLE AND AUTHORIZATION TO TRANSPORT

¹ Operator name and Address Apache Corporation 2000 Post Oak Blvd, Suite 100 Houston, TX 77056-4400		² OGRID Number 000873
⁴ API Number 30-025-06605		³ Reason for Filing Code C-129 effective February 1, 1998
⁵ Pool Name Hare Simpson	⁶ Pool Code 29830	
⁷ Property Code 23103	⁸ Property Name Argo	⁹ Well Number 9

II. ¹⁰ Surface Location

UI or lot no. M	Section 15	Township 21S	Range 37E	Lot. Idn	Feet from the 330	North/South line S	Feet from the 990	East/West line W	County Lea
--------------------	---------------	-----------------	--------------	----------	----------------------	-----------------------	----------------------	---------------------	---------------

¹¹ Bottom Hole Location

UI or lot no.	Section	Township	Range	Lot. Idn	Feet from the	North/South line	Feet from the	East/West line	County
¹² Lse Code P	¹³ Producing Method Code P	¹⁴ Gas Connection Date 3/7/82	¹⁵ C-129 Permit Number	¹⁶ 29 Effective Date	¹⁷ C-129 Expiration Date				

III. Oil and Gas Transporters

¹⁸ Transporter OGRID	¹⁹ Transporter Name and Address	²⁰ POD	²¹ O/G	²² POD ULSTR Location and Description
07440	EOTT Energy Pipeline P O Box 4666 Houston, TX 77210-4666	2266410	O	C. Sec 22, T21S-R37E
22345	Texaco Expl & Prod Inc P.O. Box 3000 Tulsa, OK 74102	2266430	G	C. Sec 22, T21S-R37E

IV. Produced Water

²³ POD 2264150	²⁴ POD ULSTR Location and Description
------------------------------	--

V. Well Completion Data

²⁵ Spud Date	²⁶ Ready Date	²⁷ TD	²⁸ PBTD	²⁹ Perforations
³⁰ Hole Size	³¹ Casing & Tubing Size	³² Depth Set	³³ Sacks Cement	

VI. Well Test Data

³⁴ Date New Oil	³⁵ Gas Delivery Date	³⁶ Test Date	³⁷ Test Length	³⁸ Tbg. Pressure	³⁹ Csg. Pressure
⁴⁰ Choke Size	⁴¹ Oil	⁴² Water	⁴³ Gas	⁴⁴ AOF	⁴⁵ Test Method
-					

⁴⁶ I hereby certify that the rules of the Oil Conservation Division have been complied with and that the information given above is true and complete to the best of my knowledge and belief.

Signature: *Pamela M. Leighton*

Printed Name:
Pamela M. Leighton

Title:
Sr Regulatory Analyst

Date: 1/27/98 Phone: 713-296-7120

OIL CONSERVATION DIVISION

ORIGINAL SIGNED BY CHRIS WILLIAMS
DISTRICT SUPERVISOR

Approved by:

Title:

Approval Date: MAR 31 1998

⁴⁷ If this is a change of operator fill in the OGRID number and name of the previous operator

OGRID #157984 Altura Energy Ltd.

Previous Operator Signature:

Eddie Curtis


Printed Name

Regulatory Compliance Specialist

Title

Date

1-29-98



LTR



Job separation sheet

District I
PO Box 1980, Hobbs, NM 88241-1980
District II
PO Drawer DD, Artesia, NM 88211-0719
District III
1000 Rio Brazos Rd., Aztec, NM 87410
District IV
PO Box 2088, Santa Fe, NM 87504-2088

State of New Mexico
Energy, Minerals & Natural Resources Department

OIL CONSERVATION DIVISION
2040 South Pacheco
Santa Fe, NM 87505

Form C-104
Revised February 10, 1994
Instructions on back
Submit to Appropriate District Office
5 Copies

☒ AMENDED REPORT

I. REQUEST FOR ALLOWABLE AND AUTHORIZATION TO TRANSPORT

¹ Operator name and Address Altura Energy Ltd. P.O. Box 4294 Houston TX 77210-4294		² OGRID Number 157984
		³ Reason for Filing Code CH - EFF. 3-01-97
⁴ API Number 30-025-06605	⁵ Pool Name HARE SIMPSON	⁶ Pool Code 29830
⁷ Property Code 19537	⁸ Property Name ARGO	⁹ Well Number 9

II. ¹⁰ Surface Location

UL or lot no. M	Section 15	Township 21S	Range 37E	Lot. Idn	Feet from the 330	North/South Line SOUTH	Feet from the 990	East/West line WEST	County LEA
--------------------	---------------	-----------------	--------------	----------	----------------------	---------------------------	----------------------	------------------------	---------------

¹¹ Bottom Hole Location

UL or lot no.	Section	Township	Range	Lot. Idn	Feet from the	North/South Line	Feet from the	East/West line	County
P	P								
¹² Lse Code P	¹³ Producing Method Code P	¹⁴ Gas Connection Date 03-07-82	¹⁵ C-129 Permit Number	¹⁶ C-129 Effective Date	¹⁷ C-129 Expiration Date				

III. Oil and Gas Transporters

¹⁸ Transporter OGRID	¹⁹ Transporter Name and Address	²⁰ POD	²¹ O/G	²² POD ULSTR Location and Description
020667	SHELL PIPE LINE CORP P O BOX 1910 MIDLAND TX 79701	2264110	0	C, SECTION 22, T21S-R37E
022345	TEXACO EXPL & PROD INC P O BOX 3000 TULSA OK 74102	2264130	G	C, SECTION 22, T21S-R37E

IV. Produced Water

²³ POD 2264150	²⁴ POD ULSTR Location and Description
------------------------------	--

V. Well Completion Data

²⁵ Spud Date	²⁶ Ready Date	²⁷ TD	²⁸ PBSD	²⁹ Perforations
³⁰ Hole Sie	³¹ Casing & Tubing Size	³² Depth Set	³³ Sacks Cement	

VI. Well Test Data

³⁴ Date New Oil	³⁵ Gas Delivery Date	³⁶ Test Date	³⁷ Test Length	³⁸ Tbg. Pressure	³⁹ Csg. Pressure
⁴⁰ Choke Size	⁴¹ Oil	⁴² Water	⁴³ Gas	⁴⁴ AOF	⁴⁵ Test Method

⁴⁶ I hereby certify that the rules of the Oil Conservation Division have been complied with and that the information given above is true and complete to the best of my knowledge and belief.

Signature:

Printed name:

STEVE McVEIGH

Title:

CHIEF OPERATING OFFICER

Date:

01-31-97

Phone:

713-544-4762

OIL CONSERVATION DIVISION

Approved by:

ORIGINAL SIGNED BY JERRY SEXTON

Title:

DISTRICT SUPERVISOR

Approval Date:

FEB 03 1997

⁴⁷ If this is a change of operator, fill in the OGRID number and name of the previous operator

OGRID 020676 SHELL WESTERN E&P INC.



CONTRACT/LANDMAN 1-31-97

Previous Operator Signature

Printed Name

Title

Date



LTR



Job separation sheet

OIL CONSERVATION DIVISION

P. O. BOX 2088

SANTA FE, NEW MEXICO 87501

Form C-104
Revised 10-1-78

NO. OF COPIES RECEIVED	
DISTRIBUTION	
DATE	
FILE	
U.S.U.S.	
LAND OFFICE	
TRANSPORTER	OIL
	NATURAL GAS
OPERATION	
PRODUCTION OFFICE	

REQUEST FOR ALLOWABLE
AND
AUTHORIZATION TO TRANSPORT OIL AND NATURAL GAS

I. OPERATOR

Shell Western E&P, Inc.

Address

200 North Dairy Ashford, P.O. Box 991, Houston, Texas 77001

Reason(s) for filing (Check proper box)

New Well ☐ Change in Transporter of: Oil ☐ Dry Gas ☐

Recompletion ☐ Casinghead Gas ☐ Condensate ☐

Change in Ownership ☐ Other (Please explain)

If change of ownership give name and address of previous owner: Shell Oil Company, P.O. Box 991, Houston, Texas 77001

II. DESCRIPTION OF WELL AND LEASE

Lease Name	Well No.	Pool Name, including Formation	Kind of Lease	Lease No.
Argo	9	Hare Simpson	State, Federal or Fee Fee	
Location				
Unit Letter	M	: 330 Feet From The South Line and 990 Feet From The West		
Line of Section	15	T. 21S	Range 37E	County Lea

III. DESIGNATION OF TRANSPORTER OF OIL AND NATURAL GAS

Name of Authorized Transporter of Oil <input checked="" type="checkbox"/> or Condensate <input type="checkbox"/>	Address (Give address to which approved copy of this form is to be sent)
Shell Pipeline Corporation	P.O. Box 1910, Midland, Texas 79702.
Name of Authorized Transporter of Casinghead Gas <input checked="" type="checkbox"/> or Dry Gas <input type="checkbox"/>	Address (Give address to which approved copy of this form is to be sent)
Getty Oil Company	P.O. Box 1137, Eunice, New Mexico 88231
If well produces oil or liquids, give location of tanks.	Unit Sec. Twp. Rge.
No Change	Yes NA

If this production is commingled with that from any other lease or pool, give commingling order number:

IV. COMPLETION DATA

Designate Type of Completion - (X)	Oil Well	Gas Well	New Well	Workover	Deepen	Plug Back	Same Res'v.	Diff. Res'v.
Date Spudded	Date Compl. Ready to Prod.	Total Depth	P.B.T.D.					
Elevations (DF, RKB, RT, GR, etc.)	Name of Producing Formation	Top Oil/Gas Pay	Tubing Depth					
Perforations			Depth Casing Shoe					
TUBING, CASING, AND CEMENTING RECORD								
HOLE SIZE	CASING & TUBING SIZE	DEPTH SET	SACKS CEMENT					

V. TEST DATA AND REQUEST FOR ALLOWABLE (Test must be after recovery of total volume of load oil and must be equal to or exceed top allowable for this depth or be for full 24 hours)

Date First New Oil Run To Tanks	Date of Test	Producing Method (Flow, pump, gas lift, etc.)	
Length of Test	Tubing Pressure	Casing Pressure	Choke Size
Actual Prod. During Test	Oil-Bbls.	Water-Bbls.	Gas-MCF

GAS WELL

Actual Prod. Test-MCF/D	Length of Test	Bbls. Condensate/MCF	Gravity of Condensate
Testing Method (piston, back pr.)	Tubing Pressure (Shut-In)	Casing Pressure (Shut-In)	Choke Size

VI. CERTIFICATE OF COMPLIANCE

I hereby certify that the rules and regulations of the Oil Conservation Division have been complied with and that the information given above is true and complete to the best of my knowledge and belief.

Attorney-in-Fact

December 1, 1983 Effective January 1, 1984

OIL CONSERVATION DIVISION

FEB 3 1984

APPROVED _____, 19

BY ORIGINAL SIGNED BY JERRY SEXTON
DISTRICT SUPERVISOR

TITLE _____

This form is to be filed in compliance with RULE 1104.

If this is a request for allowable for a newly drilled or deepened well, this form must be accompanied by a tabulation of the deviated tests taken on the well in accordance with RULE 111.

All sections of this form must be filled out completely for allowable on new and recompleted wells.

Fill out only Sections I, II, III, and VI for changes of owner, well name or number, or transporter, or other such change of condition.

Separate Forms C-104 must be filed for each pool in multiple completed wells.

RECEIVED
JAN 19 1984
O.C.D.
HOBBS OFFICE

RECEIVED
JAN 19 1984
O.C.D.
HOBBS OFFICE

RECEIVED
JAN 19 1984
O.C.D.
HOBBS OFFICE