

District I
1625 N. French Drive, Hobbs, NM 88240
District II
811 South First, Artesia, NM 88210
District III
1000 Rio Brazos Rd., Aztec, NM 87410
District IV
2040 South Pacheco, Santa Fe, NM 87504

State of New Mexico
Energy, Minerals & Natural Resources Department

Form C-104
Revised March 25, 1999
Instruction on back
Submit to Appropriate District Office
5 Copies

OIL CONSERVATION DIVISION
2040 South Pacheco
Santa Fe, NM 87505

☐ Amended Report

I. REQUEST FOR ALLOWABLE AND AUTHORIZATION TO TRANSPORT

¹ Operator Name and Address Apache Corporation 2000 Post Oak Boulevard, Suite 100 Houston, Texas 77056-4400		² OGRID Number 000873
		³ Reason for Filing Code CH EO Effective 07/01/00
⁴ API Number 30- 025- 06615	⁵ Pool Name Blinebry Oil & Gas	⁶ Pool Code 06660
⁷ Property Code 26483	⁸ Property Name State DA (State Lease No. B-85)	⁹ Well Number 1

II. ¹⁰ Surface Location

UL or lot no.	Section	Township	Range	Lot Idn	Feet from the	North/South Line	Feet from the	East/West Line	County
L	16	21S	37E		1980	South	660	West	Lea

¹¹ Bottom Hole Location

UL or lot no.	Section	Township	Range	Lot Idn	Feet from the	North/South Line	Feet from the	East/West Line	County
¹² Lse Code S	¹³ Producing Method Code P	¹⁴ Gas Connection Date		¹⁵ C-129 Permit Number		¹⁶ C-129 Effective Date		¹⁷ C-129 Expiration Date	

III. Oil and Gas Transporters

¹⁸ Transporter OGRID	¹⁹ Transporter Name and Address	²⁰ POD	²¹ O/G	²² POD ULSTR Location and Description
017407	Petro Source Corporation 8790 West Colfax Avenue #230 Lakewood, Colorado 80215	0011210	O	Unit L, Sec 16, T-21S, R-37E State DA Battery
009171	GPM Gas Corporation 4044 Penbrook Odessa, Texas 79762	2807126	G	Unit L, Sec 16, T-21S, R-37E GPM Gas Meter

IV. Produced Water



²³ POD 0011250	²⁴ POD ULSTR Location and Description Unit L, Sec 16, T-21S, R-37E. Water trucked to disposal from Battery.
------------------------------	---


V. Well Completion Data

²⁵ Spud Date	²⁶ Ready Date	²⁷ TD	²⁸ PBDT	²⁹ Perforations	³⁰ DHC, MC
³¹ Hole Size	³² Casing & Tubing Size	³³ Depth Set	³⁴ Sacks Cement		

VI. Well Test Data

³⁵ Date New Oil	³⁶ Gas Delivery Date	³⁷ Test Date	³⁸ Test Length	³⁹ Tbg. Pressure	⁴⁰ Csg. Pressure
⁴¹ Choke Size	⁴² Oil	⁴³ Water	⁴⁴ Gas	⁴⁵ AOF	⁴⁶ Test Method

⁴⁷ I hereby certify that the rules of the Oil Conservation Division have been complied with and that the information given above is true and complete to the best of my knowledge and belief. Signature: 	OIL CONSERVATION DIVISION APPROVED BY  James E. Orseth Title: Vice President Approval Date: 6/30/00
Printed name: Douglas E. O'Neil	Title: Production Manager
Date: Phone: (713) 296-6000	

⁴⁸ If this is a change of operator fill in the OGRID number and name of the previous operator			
	James E. Orseth	Vice President	6/30/00
Previous Operator Signature	Printed Name	Title	Date