

NEW MEXICO
L. CONSERVATION COMMISSION

Form C-128

Well Location and/or Gas Proration Plat

Date March 7, 1962

Operator Amarada Petroleum Corporation

Lease State DA

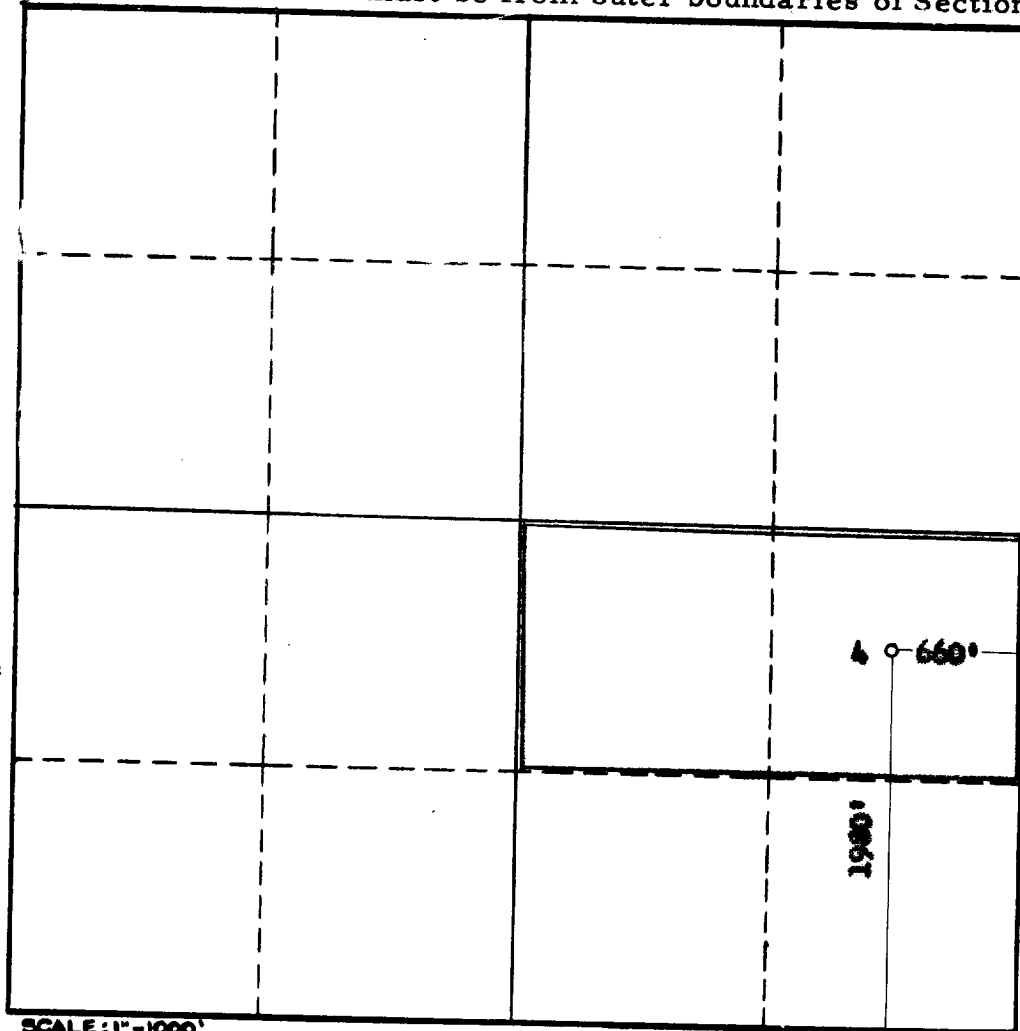
Well No. 4 Section 16 Township 21 S Range 37 E NMPM

Located 1900' Feet From S Line, 660 Feet From E Line,

La County, New Mexico. G. L. Elevation 3466

Name of Producing Formation Blindery Pool Blindery Gas Dedicated Acreage 80

(Note: All distances must be from outer boundaries of Section)



NOTE

This section of
form is to be
used for gas
wells only.



SCALE: 1"=1000'

1. Is this Well a Dual Comp. ? Yes X No .
2. If the answer to Question 1 is yes, are there any other dually completed wells within the dedicated acreage? Yes X No .

Name D. C. Cappe
Position District Superintendent
Representing Amarada Petroleum Corporation
Address Drawer "D", Monument, New Mexico

This is to certify that the above plat was prepared from field notes of actual surveys made by me or under my supervision and that the same are true and correct to the best of my knowledge and belief.

Date Surveyed

Registered Professional Engineer and/or
Land Surveyor

**NEW MEXICO
OIL CONSERVATION COMMISSION**

Gas Well Plat

Date November 10, 1953

Amerada Petroleum Corp.

State DMA

Operator

Lease

Well No. 4

Name of Producing Formation Blinebry

Pool Blinebry

No. Acres Dedicated to the Well 160 (88)

OIL CONSERVATION COMMISSION
HOURS-OFFICE

DEC 14 1953

SECTION <u>16</u>		TOWNSHIP <u>21-S</u>		RANGE <u>37-E</u>	
STANOLIND		GULF			
"C"		Leonard "E"			
AMERADA		State DMA			
MID CONTINENT		State "15"			

Handwritten notes in the table:
 - In the AMERADA section: "1. 2. 3. 4. 5." with a star next to 4.
 - In the MID CONTINENT section: "1. 2. 3. 4. 5." with a star next to 4.
 - In the State DMA section: "1. 2. 3. 4. 5." with a star next to 4.

I hereby certify that the information given above is true and complete to the best of my knowledge.

Name D. C. Cappel
 Position District Superintendent
 Representing Amerada Petroleum Corp.
 Address Drawer D - Monument, N. Mex.

(over)

INSTRUCTIONS

1. Is this gas well a dual completion? Yes **X** No
2. If the answer to Question 1 is Yes, are there any other
dually completed wells within the dedicated acreage?
Yes No **X**

A separate plat must be filed for each gas well, outlining the area dedicated to such well and showing the location of all other wells (oil and gas) within the outlined area.

Mail in duplicate to the district office for the district in which the well is located.

NEW MEXICO OIL CONSERVATION COMMISSION
WELL LOCATION AND ACREAGE DEDICATION PLAT

Form C-102
Supersedes C-128
Effective 1-1-65

All distances must be from the outer boundaries of the Section.

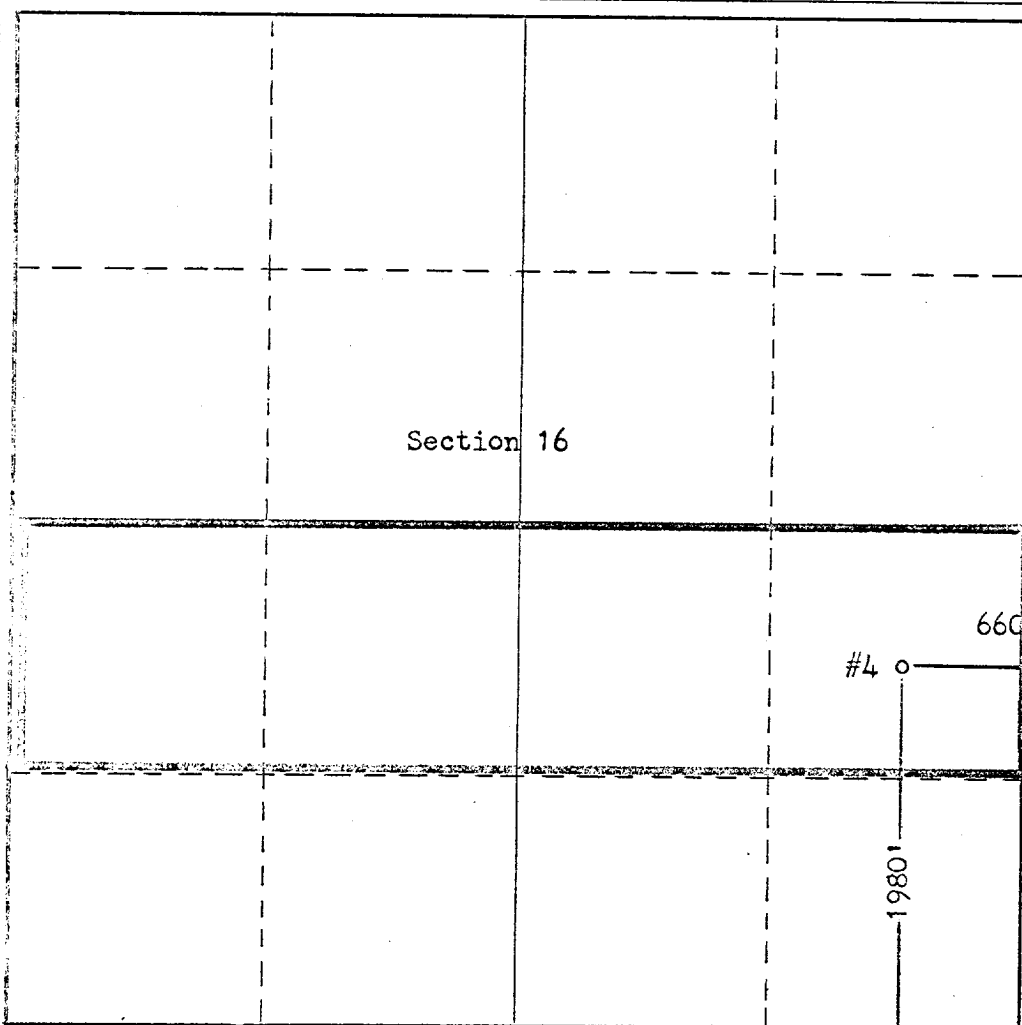
Operator Amerada Hess Corporation			Lease State D "A"		Well No. 4
Unit Letter I	Section 16	Township 21-S	Range 37-E	County Lea	
Actual Footage Location of Well:					
1980		feet from the South		line and 660 feet from the East line	
Ground Level Elev: 3474' DF	Producing Formation Blinebry		Pool Blinebry Gas		Dedicated Acreage: 160 Acres

1. Outline the acreage dedicated to the subject well by colored pencil or hachure marks on the plat below.
2. If more than one lease is dedicated to the well, outline each and identify the ownership thereof (both as to working interest and royalty).
3. If more than one lease of different ownership is dedicated to the well, have the interests of all owners been consolidated by communitization, unitization, force-pooling, etc?

☐ Yes ☐ No If answer is "yes," type of consolidation _____

If answer is "no," list the owners and tract descriptions which have actually been consolidated. (Use reverse side of this form if necessary.) _____

No allowable will be assigned to the well until all interests have been consolidated (by communitization, unitization, forced-pooling, or otherwise) or until a non-standard unit, eliminating such interests, has been approved by the Commission.



CERTIFICATION

I hereby certify that the information contained herein is true and complete to the best of my knowledge and belief.

Name
[Signature]
Position
Area Superintendent

Company
Amerada Hess Corporation

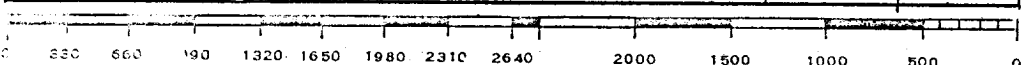
Date
February 11, 1972

I hereby certify that the well location shown on this plat was plotted from field notes of actual surveys made by me or under my supervision, and that the same is true and correct to the best of my knowledge and belief.

Date Surveyed

Registered Professional Engineer and/or Land Surveyor

Certificate No.



RECEIVED

FEB 1 1972

U.S. CONSERVATION COM.
HOBBS, N. M.