

NEW MEXICO OIL CONSERVATION COMMISSION
WELL LOCATION AND ACREAGE DEDICATION PLAT

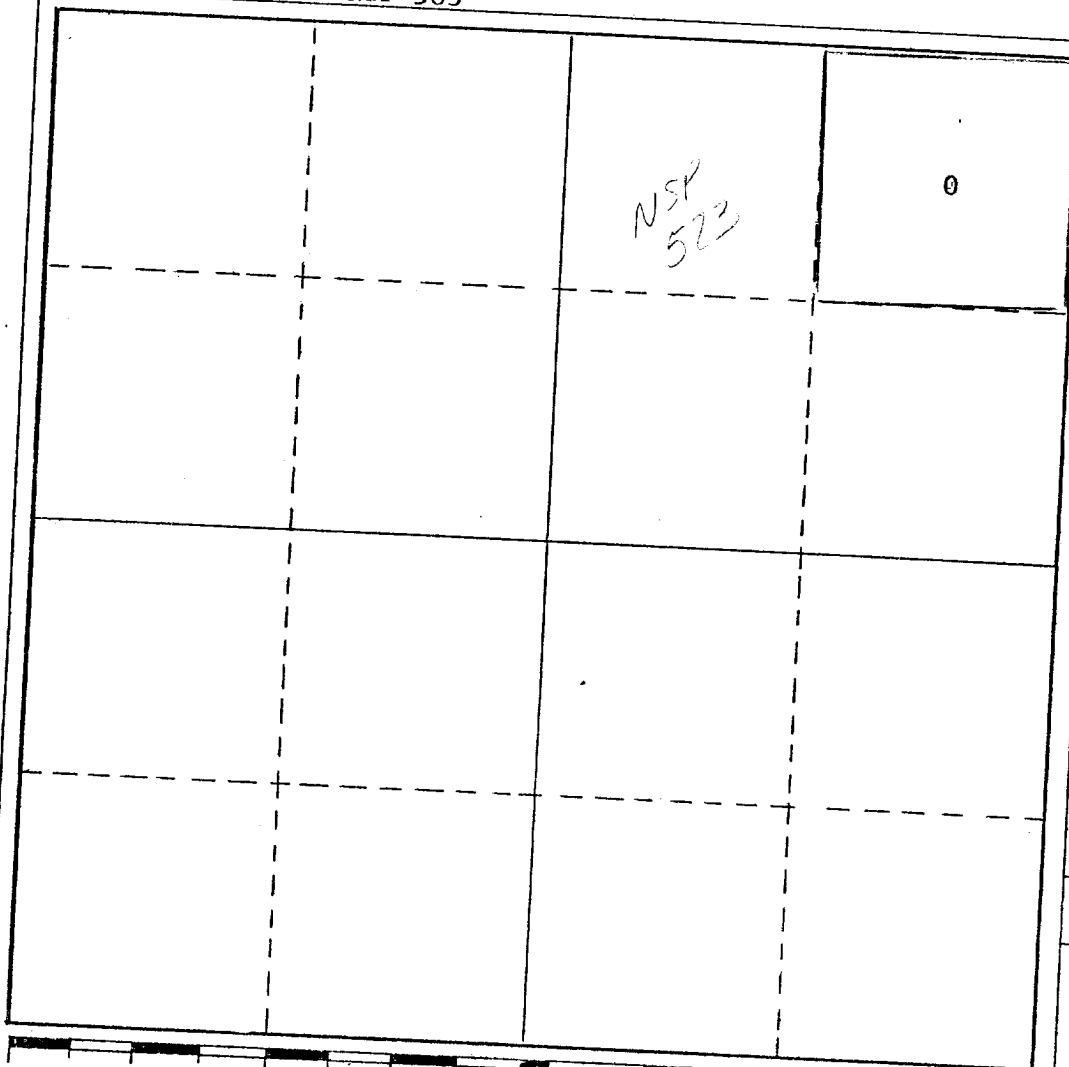
Form C-102
Supersedes C-
Effective 1-1-61

All distances must be from the outer boundaries of the Section.

Operator Gulf Oil Corporation				Lease Harry Leonard (NCT-E)		Well No. 4
Unit Letter A	Section 16	Township 21-S	Range 37-E	County Lea		
Actual Footage Location of Well: 660 feet from the North line and 660 feet from the East line						
Ground Level Elev. 3475'	Producing Formation Blinebry		Pool Blinebry Gas		Dedicated Acreage: 40 Acres	

1. Outline the acreage dedicated to the subject well by colored pencil or hachure marks on the plat below.
2. If more than one lease is dedicated to the well, outline each and identify the ownership thereof (both as to working interest and royalty).
3. If more than one lease of different ownership is dedicated to the well, have the interests of all owners been consolidated by communitization, unitization, force-pooling, etc?
☐ Yes ☐ No If answer is "yes," type of consolidation _____

If answer is "no," list the owners and tract descriptions which have actually been consolidated. (Use reverse side of this form if necessary.) _____
 No allowable will be assigned to the well until all interests have been consolidated (by communitization, unitization, forced-pooling, or otherwise) or until a non-standard unit, eliminating such interests, has been approved by the Commission.
NSP-583



CERTIFICATION

I hereby certify that the information contained herein is true and complete to the best of my knowledge and belief.

D. T. Berlin

Name
D. T. BERLIN

Position
Area Engineer

Company
Gulf Oil Corporation

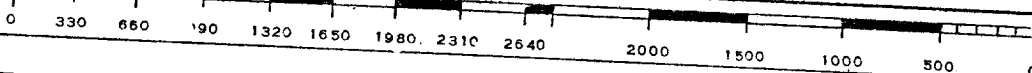
Date
December 31, 1976

I hereby certify that the well location shown on this plat was plotted from field notes of actual surveys made by me or under my supervision, and that the same is true and correct to the best of my knowledge and belief.

Date Surveyed

Registered Professional Engineer and/or Land Surveyor

Certificate No.



**NEW MEXICO OIL CONSERVATION COMMISSION
WELL LOCATION AND ACREAGE DEDICATION PLAT**

Form O-1
Supersede
Effective

All distances must be from the outer boundaries of the Section.

Operator Gulf Oil Corporation			Lease Harry Leonard (NCT-E)		Well No. 4
Unit Letter A	Section 16	Township 21-S	Range 37-E	County Lea	
Actual Footage Location of Well: <div style="display: flex; justify-content: space-between; align-items: center;"> 660 feet from the North line and 660 feet from the East line </div>					
Ground Level Elev. 3475'	Producing Formation Blinebry		Pool Blinebry Gas		Dedicated Acreage: 80 Acres

1. Outline the acreage dedicated to the subject well by colored pencil or hatchure marks on the plat below.
2. If more than one lease is dedicated to the well, outline each and identify the ownership thereof (both as to working interest and royalty).
3. If more than one lease of different ownership is dedicated to the well, have the interests of all owners been consolidated by communitization, unitization, force-pooling, etc?

☐ Yes ☐ No If answer is "yes," type of consolidation _____

If answer is "no," list the owners and tract descriptions which have actually been consolidated. (Use reverse side of this form if necessary.) _____

No allowable will be assigned to the well until all interests have been consolidated (by communitization, unitization, forced-pooling, or otherwise) or until a non-standard unit, eliminating such interests, has been approved by the Commission.

NSP-976

			0

CERTIFICATION

I hereby certify that the information contained herein is true and complete to the best of my knowledge and belief.

B. J. Pankratz

Name
B. J. PANKRATZ

Position
Area Engineer

Company
Gulf Oil Corporation


Date
November 20, 1974

I hereby certify that the well location shown on this plat was plotted from field notes of actual surveys made by me or under my supervision, and that the same is true and correct to the best of my knowledge and belief.

Date Surveyed

Registered Professional Engineer
and/or Land Surveyor

Certificate No.



NUMBER OF COPIES RECEIVED	
DISTRIBUTION	
SANTA FE	
FILE	
U.S.G.S.	
LAND OFFICE	
TRANSPORTER	OIL GAS
PRODUCTION OFFICE	
OPERATOR	

FORM C-128
Revised 5/1/57

NEW MEXICO OIL CONSERVATION COMMISSION
WELL LOCATION AND ACREAGE DEDICATION PLAT
 SEE INSTRUCTIONS FOR COMPLETING THIS FORM ON THE REVERSE SIDE

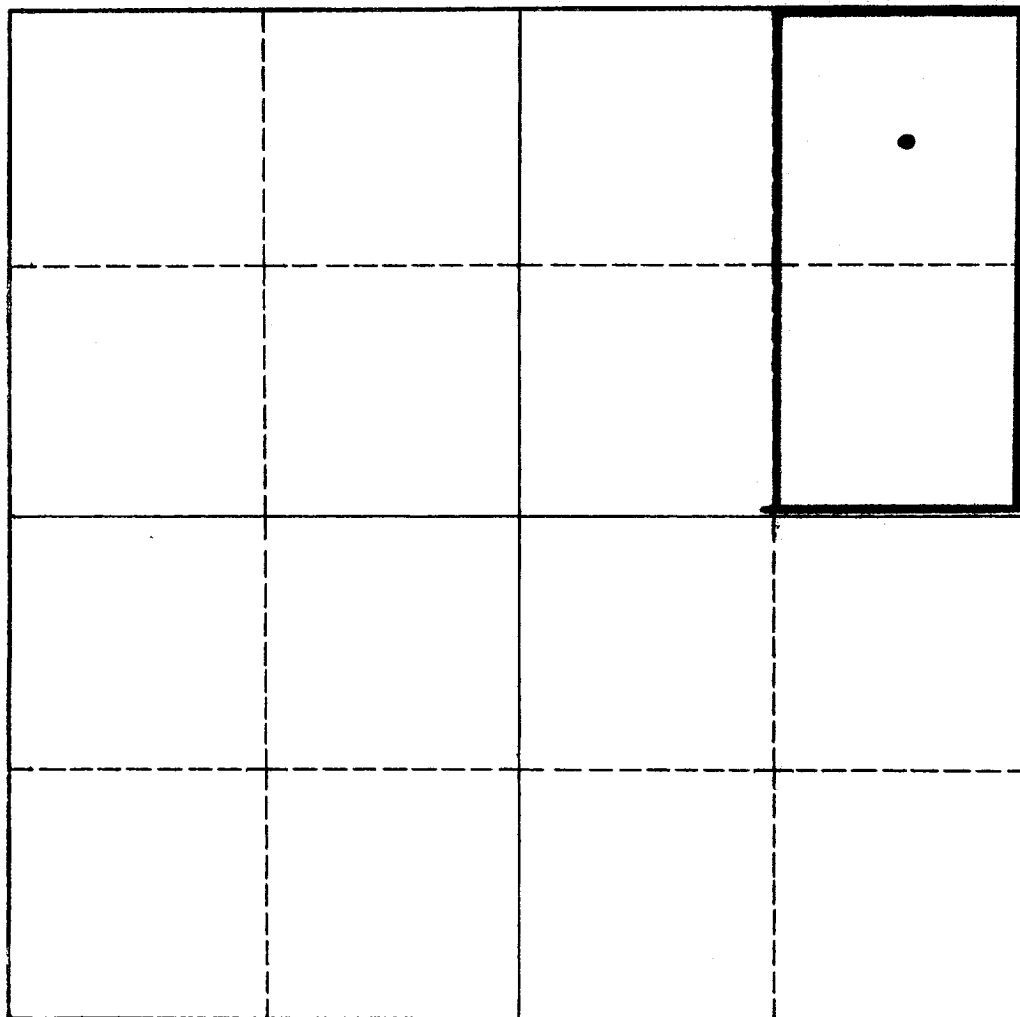
SECTION A

Operator Gulf Oil Corporation		Lease Harry Leonard (NCT-2)		Well No. 4
Unit Letter A	Section 16	Township 21-S	Range 37-E	County Los
Actual Footage Location of Well: 660 feet from the North line and 660 feet from the East line				
Ground Level Elev. 3475	Producing Formation Blinebry	Pool Blinebry (Gas)	Dedicated Acreage: 80 Acres	

1. Is the Operator the only owner in the dedicated acreage outlined on the plat below? YES ☒ NO ____ . ("Owner" means the person who has the right to drill into and to produce from any pool and to appropriate the production either for himself or for himself and another. (65-3-29 (e) NMSA 1935 Comp.)
2. If the answer to question one is "no," have the interests of all the owners been consolidated by communitization agreement or otherwise? YES ____ NO ____ . If answer is "yes," Type of Consolidation _____
3. If the answer to question two is "no," list all the owners and their respective interests below:

Owner	Land Description

SECTION B



CERTIFICATION

I hereby certify that the information in SECTION A above is true and complete to the best of my knowledge and belief.

Name	<i>John Russell</i>
Position	Area Production Manager
Company	Gulf Oil Corporation
Date	October 6, 1961

I hereby certify that the well location shown on the plat in SECTION B was plotted from field notes of actual surveys made by me or under my supervision, and that the same is true and correct to the best of my knowledge and belief.

Date Surveyed	
Registered Professional Engineer and/or Land Surveyor	
Certificate No.	

0 330 660 990 1320 1650 1980 2310 2640 2000 1500 1000 500 0

INSTRUCTIONS FOR COMPLETION OF FORM C-128

1. Operator shall furnish and certify to the information called for in Section A.
2. Operator shall outline the dedicated acreage for *both* oil and gas wells on the plat in Section B.
3. A registered professional engineer or land surveyor registered in the State of New Mexico or approved by the Commission shall show on the plat the location of the well and certify this information in the space provided.
4. All distances shown on the plat must be from the outer boundaries of the Section.
5. If additional space is needed for listing owners and their respective interests as required in question 3 of Section A, please use space below.

NUMBER OF COPIES RECEIVED	
DISTRIBUTION	
SANTA FE	
P.L.E.	
U.S.G.S.	
LAND OFFICE	
TRANSPORTER	OIL GAS
PRORATION OFFICE	
OPERATOR	

NEW MEXICO OIL CONSERVATION COMMISSION
WELL LOCATION & ACREAGE DEDICATION PLAT
 SEE INSTRUCTIONS FOR COMPLETING THIS FORM ON THE REVERSE SIDE

FORM C-126
 Revised 3/1/57

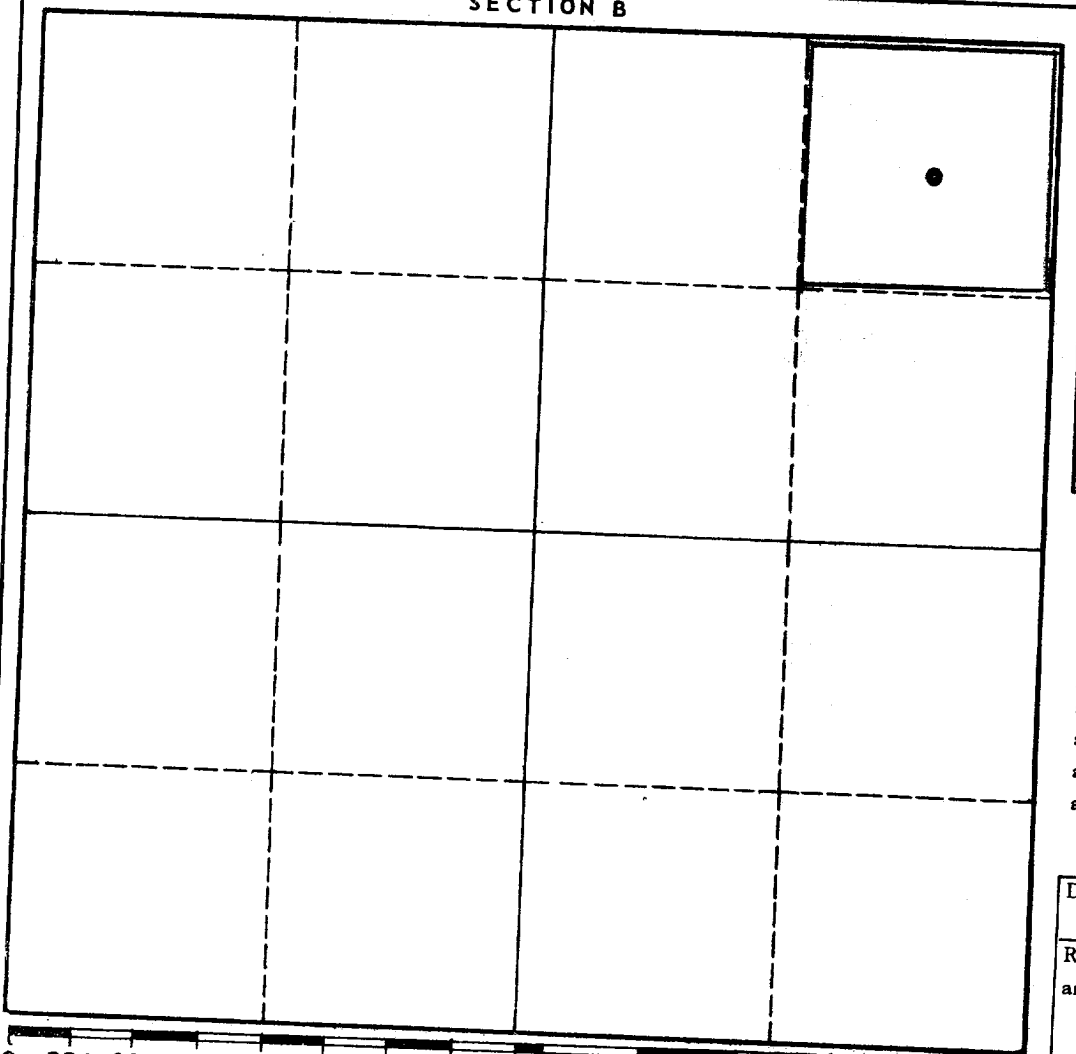
SECTION A

Operator Gulf Oil Corporation				Lease Harry Leonard (NCT-E)		Well No. 4
Unit Letter A	Section 16	Township 21-S	Range 37-E	County Lea		
Actual Footage Location of Well: 660 feet from the North line and 660 feet from the East line Ground Level Elev. 3475 Producing Formation Blinberry Pool Blinberry (Gas) Dedicated Acreage: 40 Acres						

1. Is the Operator the only owner in the dedicated acreage outlined on the plat below? YES ☒ NO ☐ ("Owner" means the person who has the right to drill into and to produce from any pool and to appropriate the production either for himself or for himself and another. (65-3-29 (e) NMSA 1935 Comp.)
2. If the answer to question one is "no," have the interests of all the owners been consolidated by communitization agreement or otherwise? YES ☐ NO ☐ If answer is "yes," Type of Consolidation _____
3. If the answer to question two is "no," list all the owners and their respective interests below:

Owner	Land Description

SECTION B



CERTIFICATION

I hereby certify that the information in SECTION A above is true and complete to the best of my knowledge and belief.

Name *John Russell*
 Position **Area Production Manager**
 Company **Gulf Oil Corporation**
 Date **December 12, 1961**

I hereby certify that the well location shown on the plat in SECTION B was plotted from field notes of actual surveys made by me or under my supervision, and that the same is true and correct to the best of my knowledge and belief.

Date Surveyed _____
 Registered Professional Engineer and/or Land Surveyor _____
 Certificate No. _____

0 330 660 990 1320 1650 1980 2310 2640 2000 1500 1000 500 0

INSTRUCTIONS FOR COMPLETION OF FORM C-128

1. Operator shall furnish and certify to the information called for in Section A.
2. Operator shall outline the dedicated acreage for *both* oil and gas wells on the plat in Section B.
3. A registered professional engineer or land surveyor registered in the State of New Mexico or approved by the Commission shall show on the plat the location of the well and certify this information in the space provided.
4. All distances shown on the plat must be from the outer boundaries of the Section.
5. If additional space is needed for listing owners and their respective interests as required in question 3 of Section A, please use space below.

NEW MEXICO OIL CONSERVATION COMMISSION
Well Location and Acreage Dedication Plat

Form C-128
Revised 5/1/57

Section A.

Date

7-17-61

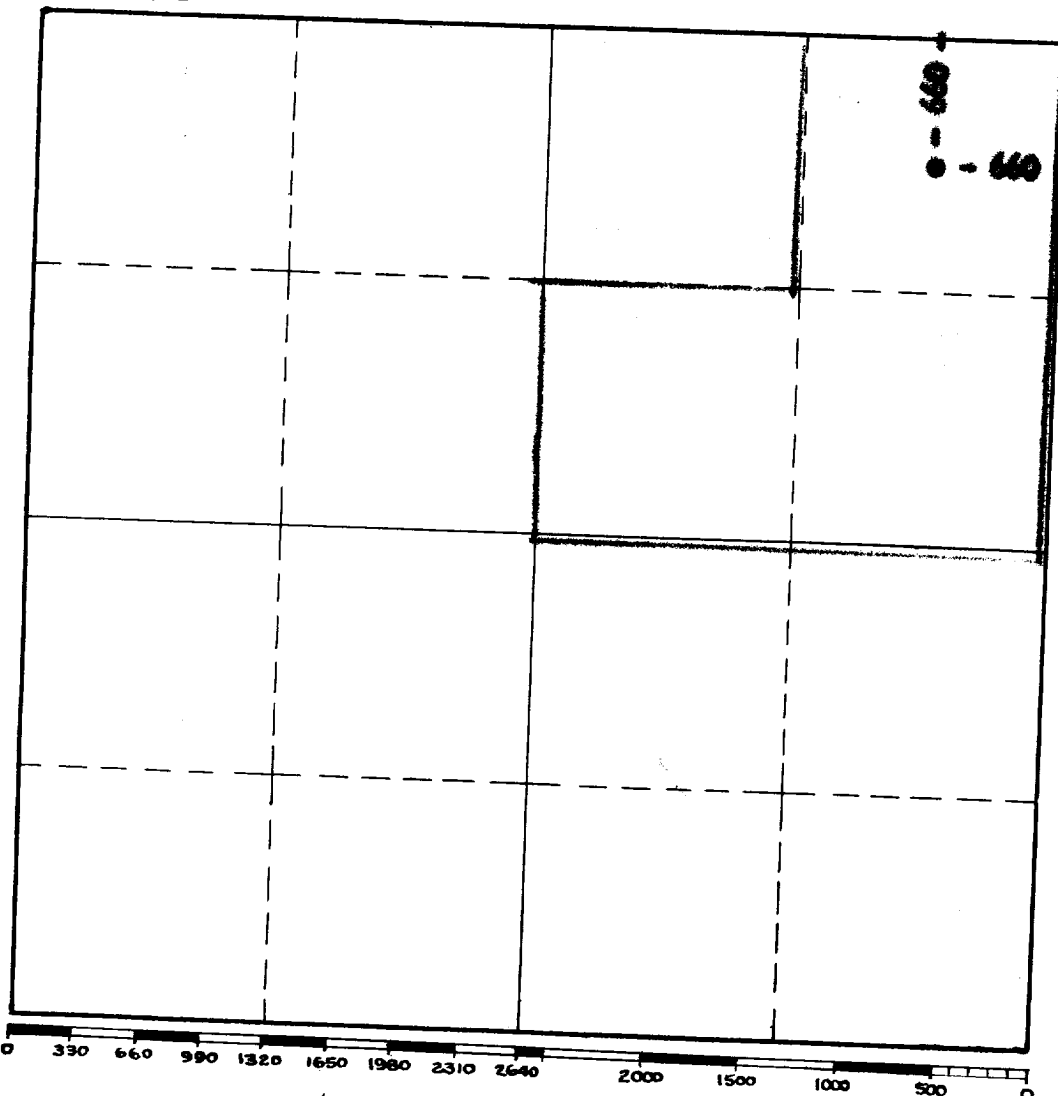
Operator Gulf Oil Corporation Lease Harry Leonard
Well No. 1 Unit Letter A Section 14 Township 21N Range 17E PH 47 01 NMPM
Located 660 Feet From North Line, 660 Feet From East Line
County Lea G. L. Elevation 3175 Dedicated Acreage 120 Acres
Name of Producing Formation Mishak Pool Mishak

1. Is the Operator the only owner* in the dedicated acreage outlined on the plat below?
Yes X No .
2. If the answer to question one is "no," have the interests of all the owners been consolidated by communitization agreement or otherwise? Yes No . If answer is "yes," Type of Consolidation
3. If the answer to question two is "no," list all the owners and their respective interests below:

Owner

Land Description

Section B



This is to certify that the information in Section A above is true and complete to the best of my knowledge and belief.

Gulf Oil Corporation

(Operator)

Original Signed By

E. M. Russell

(Representative)

Box 2167, Hobbs, N.M.

Address

This is to certify that the well location shown on the plat in Section B was plotted from field notes of actual surveys made by me or under my supervision and that the same is true and correct to the best of my knowledge and belief.

Date Surveyed

Registered Professional
Engineer and/or Land Surveyor.

Certificate No.

(See instructions for completing this form on the reverse side)

INSTRUCTIONS FOR COMPLETION:

1. Operator shall furnish and certify to the information called for in Section A.
2. Operator shall outline the dedicated acreage for both oil and gas wells on the plat in Section B.
3. A registered professional engineer or land surveyor registered in the State of New Mexico or approved by the Commission shall show on the plat the location of the well and certify this information in the space provided.
4. All distances shown on the plat must be from the outer boundaries of Section.
5. If additional space is needed for listing owners and their respective interests as required in question 3, Section A, please use space below

* "Owner" means the person who has the right to drill into and to produce from any pool and to appropriate the production either for himself or for himself and another. (65-3-29 (e) NMSA 1953 Comp.)

**NEW MEXICO
OIL CONSERVATION COMMISSION**

Gas Well Plat

Date 4-22-54


Gulf Oil Corporation
Operator

Harry Leonard "E"
Lease

4-BL-T
Well No.

Name of Producing Formation Blinebry Pool Blinebry Gas

No. Acres Dedicated to the Well 160



I hereby certify that the information given above is true and complete to the best of my knowledge.

- - Oil Well
- ⊗ - Dual (Gas-Gas)
- - Lease Line
- - - - - Acreage Dedicated

Name T. W. Rhoads
Position Div. Gas-Gasoline Supervisor
Representing Gulf Oil Corporation
Address P. O. Box 1290, Fort Worth, Texas

(over)

INSTRUCTIONS

1. Is this gas well a dual completion? Yes X No
2. If the answer to Question 1 is Yes, are there any other dually completed wells within the dedicated acreage? Yes No X

A separate plat must be filed for each gas well, outlining the area dedicated to such well and showing the location of all other wells (oil and gas) within the outlined area.

Mail in duplicate to the district office for the district in which the well is located.

NEW MEXICO
OIL CONSERVATION COMMISSION

Gas Well Plat

Date 4-22-54 WARRANTY OFFICE 000

Gulf Oil Corporation
Operator

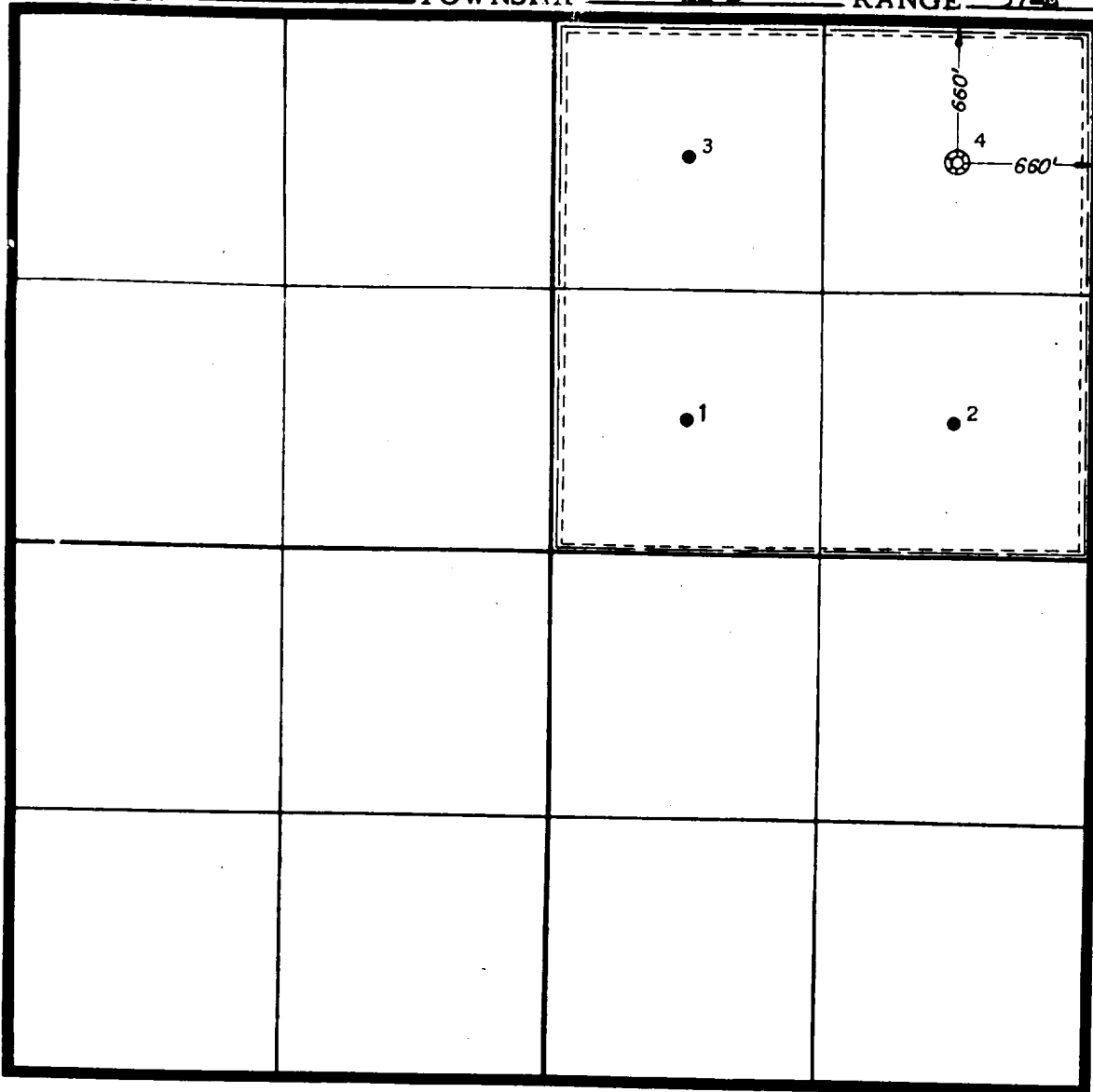
Harry Leonard "E"
Lease

4-BL-T 7:40
Well No.

Name of Producing Formation Tubb Pool Tubb Gas

No. Acres Dedicated to the Well 160

SECTION 16 TOWNSHIP 21-S RANGE 37-E



I hereby certify that the information given above is true and complete to the best of my knowledge.

- - Oil Well
- ⊗ - Dual (Gas-Gas)
- - Lease Line
- - - - - Acreage Dedicated

Name T. W. Rhoads T. W. Rhoads
Position Div. Gas-Gasoline Supervisor
Representing Gulf Oil Corporation
Address P. O. Box 1290, Fort Worth, Texas

(over)

INSTRUCTIONS

1. Is this gas well a dual completion? Yes x No
2. If the answer to Question 1 is Yes, are there any other dually completed wells within the dedicated acreage? Yes No x

A separate plat must be filed for each gas well, outlining the area dedicated to such well and showing the location of all other wells (oil and gas) within the outlined area.

Mail in duplicate to the district office for the district in which the well is located.

COUNTY	Lea	FIELD	Blinebry	STATE	N. M.	OWWC
OP	Gulf Oil Corporation					
	4	LSE	Leonard, Harry (NCT-E)			
SEC.	16	T.	21S	BLK.	37E	SUR.
LOC.	660' fr N & E Lines of Sec.					
Re-	MI.	FROM	Re-	CLASS.	EL.	
SPUD.	7-16-63	COMP.	8-23-63	FORMATION	DATUM	FORMATION
IRL	1000 gals acid,					
SOF	20,000 + 40,000#					
CSG. & SX.						
7"	6645'	700				
TBG.	DEPTH	SIZE				
LOGS	EL	GR	RA	IND	HC	A
				OTD	6699'	PB 6340'
PROD INT.	(DAILY RATE)	BS&W	GH	GOR	GTY	C. P.
5793-5888'	Flo. 139 BOPD		16/64"	8072	38.	
(Blinebry)						test of 81 bbls oil

Distribution limited and publication prohibited by subscribers' agreement.
Reproduction rights reserved by Williams & Lee Scouting Service, Inc.

CONT.	PROP DEPTH	TYPE
DATE		

9-9-63 F.R.C. 9-12-63, OWWO.
 OTD 6699', PB 6340', COMPLETED.
 Set BP @ 5770' & sq. Blinebry Perfs 5585-5720'
 with 100 sx. (Blinebry Gas)
 Perf (Drinkard) 5 shots @ 6565', 6588', 6604',
 & 6624'.
 Perf (Blinebry) 5 shots @ 5793', 5828', 5853', 5888';
 Treated Drinkard w/4450 gals acid, Acidfrac w/
 20,000 gals. Rec Load. Fld. 29 B0/24' thru
 30/64" ch., GOR 19,860, TP 140#.
 Set BP @ 6350'.
 Treated (Blinebry) w/1000 gals acid, SOF
 20,000 gals oil + 40,000# sd.
 (Abandon Blinebry Gas & Re-Complete in Blinebry
 Oil. Now Dual with Tubb Gas).