


NEW MEXICO OIL CONSERVATION COMMISSION

Santa Fe, New Mexico



DUPLICATE NOTICE OF INTENTION TO DRILL

Notice must be given to the Oil Conservation Commission or its proper agent and approval obtained before drilling begins. If changes in the proposed plan are considered advisable, a copy of this notice showing such changes will be returned to the sender. Submit this notice in triplicate. One copy will be returned following approval. See additional instructions in Rules and Regulations of the Commission.

MIDLAND, TEXAS

May 1st, 1947

Place

Date

OIL CONSERVATION COMMISSION,
Santa Fe, New Mexico,

Gentlemen:

You are hereby notified that it is our intention to commence the drilling of a well to be known as

Mid-Continent Petr. Corp., - State Land #15 Well No. Three in C&W 5th

Company or Operator

Lease

of Sec. 16, T 21S, R 37E, N. M., P. M., Drinkard Field, Lea. County.

N

The well is 660 feet (N.) (X) of the South line and 1980 feet
(E.) (W.) of the East line of 1/2 of S. 1/2 of Sec. 16-21S-37E

(Give location from section or other legal subdivision lines. Cross out wrong directions.)

If state land the oil and gas lease is No. B-6105 Assignment No. -

If patented land the owner is -


Address -

If government land the permittee is -

Address -

The lessee is Mid-Continent Petroleum Corporation

Address Box 381, Tulsa 2 Oklahoma.



AREA 640 ACRES

LOCATE WELL CORRECTLY

We propose to drill well with drilling equipment as follows:

Rotary drilling rig.

The status of a bond for this well in conformance with Rule 39 of the General Rules and Regulations of the Commission is as follows: Blanket bond previously filed.

We propose to use the following strings of casing and to land or cement them as indicated:

Size of Hole	Size of Casing	Weight Per Foot	New or Second Hand	Depth	Landed or Cemented	Sacks Cement
17"	13 3/8"	40#	New	300'	Cemented	300
11"	8 5/8"	32#	New	2800'	"	2000
7 3/4"	5 1/2"	17#	New	6800'	"	500

If changes in the above plan become advisable we will notify you before cementing or landing casing. We estimate that the first productive oil or gas sand should occur at a depth of about 6500 feet.

Additional information:

Approved MAY 2 1947, 1947

except as follows:

Sincerely yours,

MID-CONTINENT PETROLEUM CORPORATION

Company or Operator

By Harold Smith

Position DISTRICT SUPERINTENDENT.

Send communications regarding well to

Name HAROLD SMITH, BOX 830,

Address MIDLAND, TEXAS

OIL CONSERVATION COMMISSION,
By Ray Yarbrough
Title Oil & Gas Inspector

1917

1917

1917

1917

1917

1917

1917

1917

1917

1917

1917

1917

1917

1917

1917

1917

1917

1917

1917

1917

1917

1917

1917

1917

1917

1917

1917

1917

1917

1917

1917

1917

1917

**NEW MEXICO OIL CONSERVATION COMMISSION
WELL LOCATION AND ACREAGE DEDICATION PLAT**

Form C-100
Supersedes C-128
Effective 1-1-65

All distances must be from the outer boundaries of the Section.

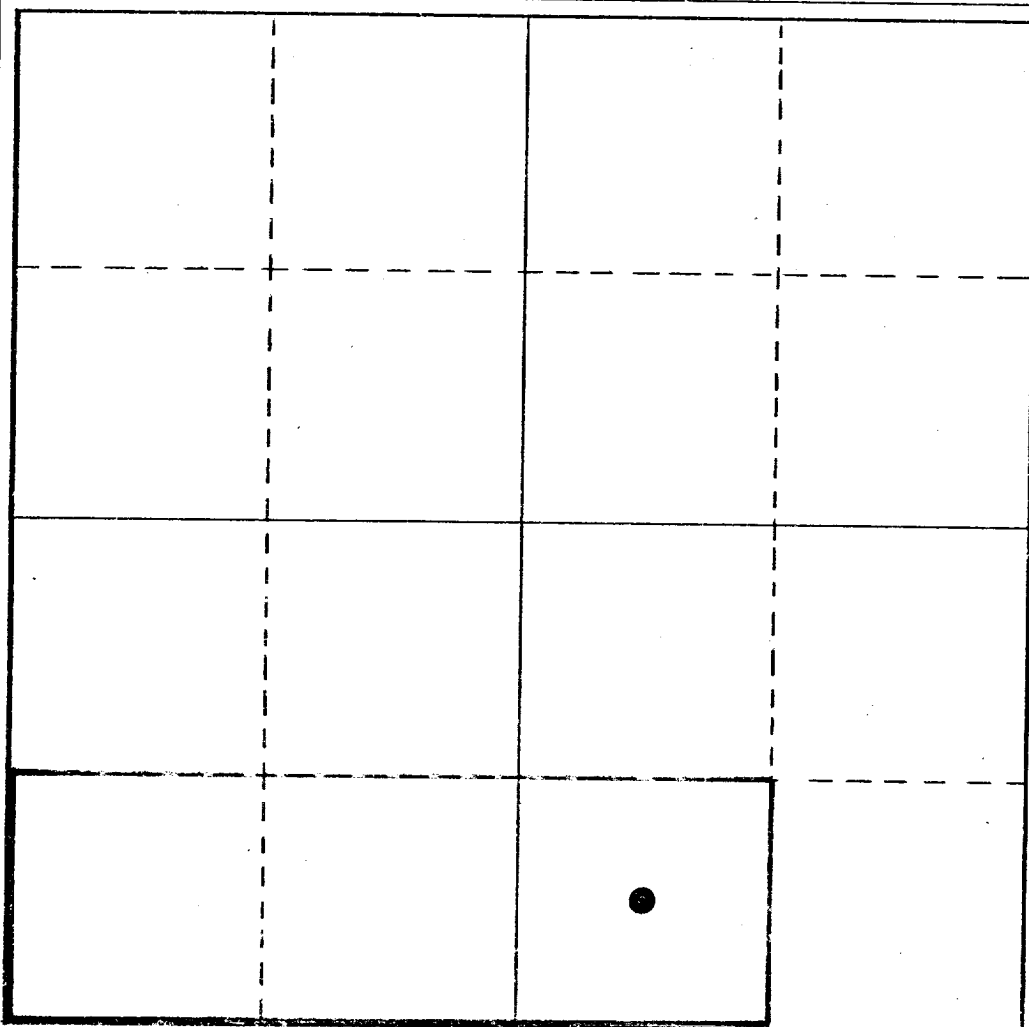
Operator Sun Oil Co.			Lease State Land "15"		Well No. 3
Unit Letter 0	Section 16	Township 21-S	Range 37-E	County Lea	
Actual Footage Location of Well: <div style="display: flex; justify-content: space-between; align-items: center;"> 660 feet from the S line and 1980 feet from the East line </div>					
Ground Level Elev. 3451	Producing Formation Blinebry		Pool Blinebry Gas		Dedicated Acreage: 120 Acres

1. Outline the acreage dedicated to the subject well by colored pencil or hachure marks on the plat below.
2. If more than one lease is dedicated to the well, outline each and identify the ownership thereof (both as to working interest and royalty).
3. If more than one lease of different ownership is dedicated to the well, have the interests of all owners been consolidated by communitization, unitization, force-pooling, etc?

☐ Yes ☐ No If answer is "yes," type of consolidation _____

If answer is "no," list the owners and tract descriptions which have actually been consolidated. (Use reverse side of this form if necessary.) _____

No allowable will be assigned to the well until all interests have been consolidated (by communitization, unitization, forced-pooling, or otherwise) or until a non-standard unit, eliminating such interests, has been approved by the Commission.



CERTIFICATION


I hereby certify that the information contained herein is true and complete to the best of my knowledge and belief.

Name *Charles Gray*
 Position **Proration Clerk**
 Company **Sun Oil Company**
 Date **4-4-72**

I hereby certify that the well location shown on this plat was plotted from field notes of actual surveys made by me or under my supervision, and that the same is true and correct to the best of my knowledge and belief.

Date Surveyed **NA**
 Registered Professional Engineer and/or Land Surveyor

J. M. Flanigan
 Certificate No. **NA**



NEW MEXICO
OIL CONSERVATION COMMISSION

C3 Well Plat

HOBBS OFFICE, OGC
Date April 1, 1954

Mid-Continent Pet. Corp.

Operator

State Land #15

Lease

1954 APR

5 Well

No. 44

Name of Producing Formation

Blinobry

Pool

Blinobry Gas

No. Acres Dedicated to the Well

160

SECTION

16

TOWNSHIP

21 S

RANGE

37 E

1 ○	2 ○	3 ⊙	4 ⊙ 5 ●

I hereby certify that the information given above is true and complete to the best of my knowledge.

- Drinkard Pool Well
- Hare Pool Well
- ⊙ Dual Completion, Drinkard & Blinobry
- ⊙ Dual Completion, Drinkard & Tubb

Name

E. J. Piers

Position

Asst. Div. Mgr.

Representing

Mid-Continent Pet. Corp.

Address

Box 830, Midland, Texas

(over)

INSTRUCTIONS

1. Is this gas well a dual completion? Yes X No
2. If the answer to Question 1 is Yes, are there any other dually completed wells within the dedicated acreage? Yes X No

A separate plat must be filed for each gas well, outlining the area dedicated to such well and showing the location of all other wells (oil and gas) within the outlined area.

Mail in duplicate to the district office for the district in which the well is located.