

## DISTRICT I

P.O. Box 1980, Hobbs, NM 88241-1980

## DISTRICT II

P.O. Box Drawer DD, Artesia, NM 88211-0719

## DISTRICT III

1000 Rio Brazos Rd., Aztec, NM 87410

## DISTRICT IV

P.O. Box 2088, Santa Fe, NM 87504-2088

## State of New Mexico

Energy, Minerals and Natural Resources Department

Form C-102

Revised February 10, 1994

Instructions on back

Submit to Appropriate District Office

State Lease - 4 Copies

Fee Lease - 3 Copies

☐ AMENDED REPORT

## OIL CONSERVATION DIVISION

P.O. Box 2088

Santa Fe, New Mexico 87504-2088

## WELL LOCATION AND ACREAGE DEDICATION PLAT

<sup>1</sup> API Number 30 025 06635	<sup>2</sup> Pool Code 6660	<sup>3</sup> Pool Name BLINEBRY OIL & GAS
<sup>4</sup> Property Code 011129	<sup>5</sup> Property Name WEATHERLY, MITTIE	<sup>6</sup> Well No. 1
<sup>7</sup> OGRID Number 022351	<sup>8</sup> Operator Name TEXACO EXPLORATION & PRODUCTION INC.	<sup>9</sup> Elevation

<sup>10</sup> Surface Location

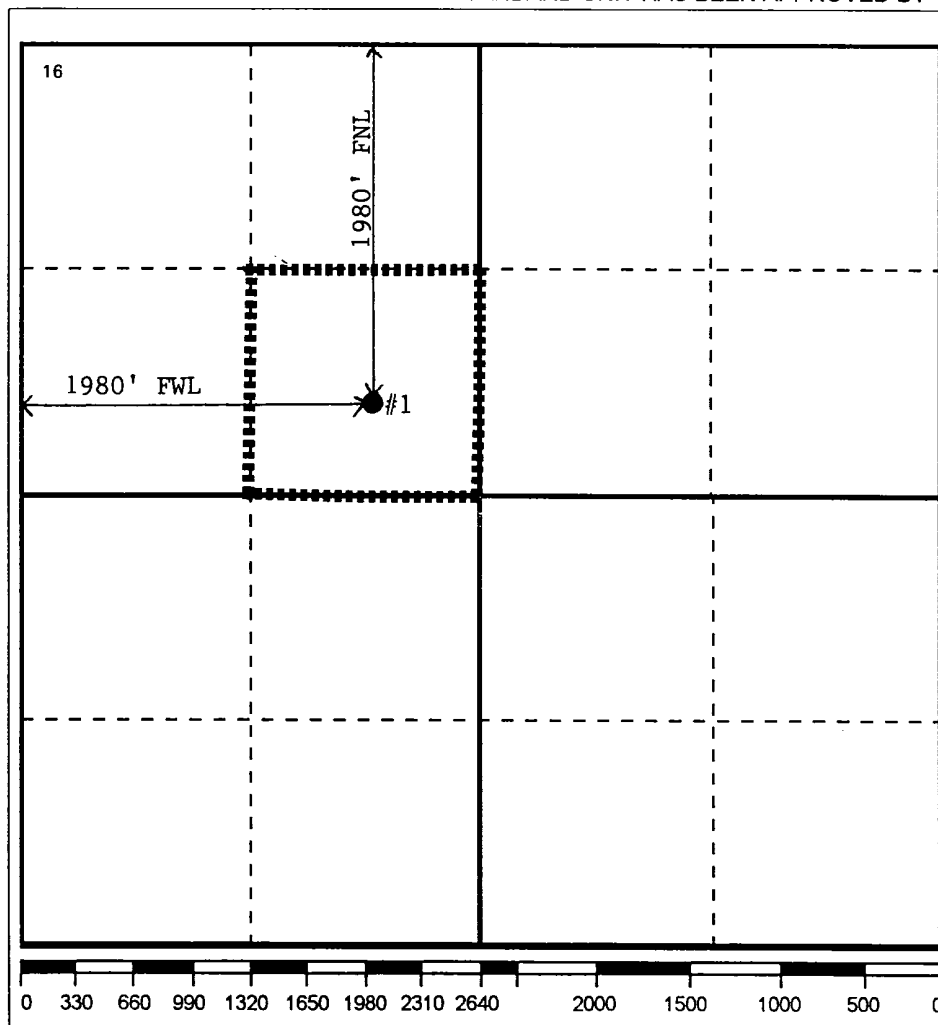
Ul or lot no.	Section	Township	Range	Lot.Idn	Feet From The	North/South Line	Feet From The	East/West Line	County
F	17	21S	37E		1980	NORTH	1980	WEST	LEA

<sup>11</sup> Bottom Hole Location If Different From Surface

Ul or lot no.	Section	Township	Range	Lot.Idn	Feet From The	North/South Line	Feet From The	East/West Line	County

<sup>12</sup> Dedicated Acres 40	<sup>13</sup> Joint or Infill No	<sup>14</sup> Consolidation Code	<sup>15</sup> Order No.
-------------------------------------	-------------------------------------	----------------------------------	-------------------------

NO ALLOWABLE WILL BE ASSIGNED TO THIS COMPLETION UNTIL ALL INTERESTS HAVE BEEN CONSOLIDATED  
OR A NON-STANDARD UNIT HAS BEEN APPROVED BY THE DIVISION



## 17 OPERATOR CERTIFICATION

I hereby certify that the information contained herein is true and complete to the best of my knowledge and belief

Signature

Printed Name

Paula S. Ives

Position

Engineering Assistant

Date

12/4/96

## 18 SURVEYOR CERTIFICATION

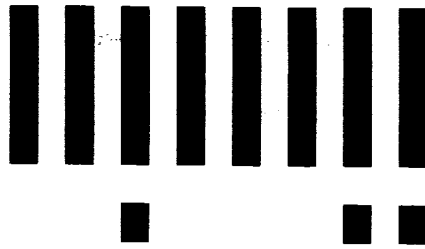
I hereby certify that the well location shown on this plat was plotted from field notes of actual surveys made by me or under my supervision, and that the same is true and correct to the best of my knowledge and belief.

Date Surveyed

Signature & Seal of  
Professional Surveyor

Certificate No.






**LTR**



**Job separation sheet**



## DISTRICT I

P.O. Box 1980, Hobbs, NM 88241-1980

## DISTRICT II

P.O. Box Drawer DD, Artesia, NM 88211-0719

## DISTRICT III

1000 Rio Brazos Rd., Aztec, NM 87410

## DISTRICT IV

P.O. Box 2088, Santa Fe, NM 87504-2088

## State of New Mexico

Energy, Minerals and Natural Resources Department

Form C-104

Revised February 10, 1994

Instructions on back

Submit to Appropriate District Office

5 Copies

## OIL CONSERVATION DIVISION

P.O. Box 2088

Santa Fe, New Mexico 87504-2088

☐ AMENDED REPORT

## I. REQUEST FOR ALLOWABLE AND AUTHORIZATION TO TRANSPORT

<sup>1</sup> Operator Name and Address TEXACO EXPLORATION & PRODUCTION INC. P.O. BOX 730, HOBBS, NM 88240		<sup>2</sup> OGRID Number 022351	
		<sup>3</sup> Reason for Filing Code CO eff 2-1-96 (Shell Pipeline)	
<sup>4</sup> API Number 30 025 06635	<sup>5</sup> Pool Name DRINKARD		<sup>6</sup> Pool Code 19190
<sup>7</sup> Property Code 11129	<sup>8</sup> Property Name WEATHERLY, MITTIE		<sup>9</sup> Well No. 1

II. <sup>10</sup> Surface Location

UI or lot no.	Section	Township	Range	Lot.Idn	Feet From The	North/South Line	Feet From The	East/West Line	County
F	17	21S	37E		1980	NORTH	1980	WEST	LEA

<sup>11</sup> Bottom Hole Location

UI or lot no.	Section	Township	Range	Lot.Idn	Feet From The	North/South Line	Feet From The	East/West Line	County
<sup>12</sup> Lse Code P	<sup>13</sup> Producing Method Code P		<sup>14</sup> Gas Connection Date 8/15/73		<sup>15</sup> C-129 Permit Number		<sup>16</sup> C-129 Effective Date		<sup>17</sup> C-129 Expiration Date

## III. Oil and Gas Transporters

<sup>18</sup> Transporter OGRID	<sup>19</sup> Transporter Name and Address	<sup>20</sup> POD	<sup>21</sup> O/G	<sup>22</sup> POD ULSTR Location and Description
022345	TEXACO E & P INC.; GAS PLANT ACCT. 36TH FLOOR; PO BOX 4325 HOUSTON, TX 77210-4325	2472330	G	UNIT F SEC, 17-21S-37S LEA, NEW MEXICO
022507	TTT&I PO BOX 60628 MIDLAND, TX 79711	2462010	O	UNIT F SEC, 17-21S-37S LEA, NEW MEXICO

## IV. Produced Water

<sup>23</sup> POD 2472350	<sup>24</sup> POD ULSTR Location and Description UNIT F SEC, 17-21S-37S LEA, NEW MEXICO
------------------------------	--

## V. Well Completion Data

<sup>25</sup> Spud Date	<sup>26</sup> Ready Date	<sup>27</sup> Total Depth	<sup>28</sup> PBTD	<sup>29</sup> Perforations
<sup>30</sup> HOLE SIZE		<sup>31</sup> CASING & TUBING SIZE	<sup>32</sup> DEPTH SET	<sup>33</sup> SACKS CEMENT

## VI. Well Test Data

<sup>34</sup> Date New Oil	<sup>35</sup> Gas Delivery Date	<sup>36</sup> Date of Test	<sup>37</sup> Length of Test	<sup>38</sup> Tubing Pressure	<sup>39</sup> Casing Pressure
<sup>40</sup> Choke Size	<sup>41</sup> Oil - Bbls.	<sup>42</sup> Water - Bbls.	<sup>43</sup> Gas - MCF	<sup>44</sup> AOF	<sup>45</sup> Test Method

<sup>46</sup> I hereby certify that the rules and regulations of the Oil Conservation Division have been complied with and that the information given above is true and complete to the best of my knowledge and belief.

Signature *Paul R. Wilcox*

Printed Name Paul R. Wilcox

Title Field Technician

Date 4/15/96

Telephone 397-0442

## OIL CONSERVATION DIVISION

Approved By: ORIGINAL SIGNED BY JERRY SEXTON  
DISTRICT I SUPERVISOR

Title:

Approval Date: **APR 19 1996**

<sup>47</sup> If this is a change of operator fill in the OGRID number and name of the previous operator

Texaco Inc. P. O. Box 730 Hobbs, New Mexico 88240-2528

Previous Operator Signature

Printed Name

Title

Date

0000 01 000

APR 1998  
Received  
Hobbs  
OCD