

DC - 479
Due 7/15/57

NSP - 380

Due 8/4/57

P. O. Box 54
Hobbs, New Mexico
July 1, 1957

New Mexico Oil Conservation Commission
Box 871
Santa Fe, New Mexico

Re: Application for administrative approval for Tidewater to
dual complete its Percy Hardy #2 as a gas-oil well in the
Tubbs gas pool, Lea County, New Mexico.

Gentlemen:

By this letter of application Tidewater wishes to relate the following
information in accordance with Rule 5 (a) Order R-520 of the Special Pool
Rules and Rule 112A Commissions Rules and Regulations:

1. The application is submitted in triplicate.
2. The legal description of the land involved is Tidewater's Percy
Hardy S/2 SE/4 (80 ac) and N. G. Penrose's Percy Hardy SE/4, SE/4
(40 ac.) All in section 17-T, 21S, R-37E NMPN, Lea County,
New Mexico.
3. The well to be Tidewater Percy Hardy #2, SW/4, SE/4 (660' E of
S line and 1980' W of E line) Section 17, T-21S, R-37E.
4. A plat is attached showing:
 - (a) Acreage to be dedicated
 - (b) Well location
 - (c) Offset ownership
5. A diagrammatic sketch of the proposed dual completion is attached
showing all pertinent data.
6. Tidewater's Hardy #2 is presently flowing from the Drinkard zone.
Permission is requested to complete well in the Tubbs gas zone
and by suitable packer equipment flow the Tubbs through the
annulus, and the Drinkard through the tubing. This will protect
correlative rights and prevent waste.
7. The proposed non-standard gas proration unit will meet the
requirements of Order R-520 as follows:
 - (a) The unit will be comprised of contiguous quarter-quarter
sections.

- (b) The unit lies wholly within a single governmental section.
- (c) All acreage within the unit may reasonably be presumed productive of gas.
- (d) The length or width of the unit does not exceed 5280 feet.
- (e) By copy of this letter of application all operators owning interests in the section in which the proposed unit is located and all operators within 1500 feet of the proposed unit well are notified by registered mail of the intent of Tidewater Oil Company as herein stated. (See attached plat)

Therefore, Tidewater Oil Company requests that through provision of Rule 5 (b) of Order 520, and Rule 112-A of the Rules and Regulations, the secretary of the Oil Conservation Commission approve the subject non-standard gas proration unit as proposed in the application.

Respectfully submitted

TIDEWATER OIL COMPANY



E. P. Shackelford
Area Supt.

RNM:G

State of New Mexico
County of Lea

Before me, the undersigned authority, on this day personally appeared H. P. Shackelford, known to me to be the person whose name is subscribed to this instrument, who after being by me duly sworn on oath states that he has knowledge of all the facts stated above and that the same is true and correct statement of the facts as therein recited.

Subscribed and sworn to before me on this the 1st day of July, 1957.



O. O. Luperdus

Notary Public, Lea County,
New Mexico

MY COMMISSION EXPIRES AUGUST 9, 1959

1

2

NG Panrose, Inc.
1813 Fair Bldg.
Ft. Worth, Texas

Continental Oil Company
Box 127
Hobbs, New Mexico

Sun Oil Company
Box 1205
Hobbs, New Mexico




































The Texas Company
Box 18
Hobbs, New Mexico

Sunray-Mid-Continent Oil Company
201 Midland Nat'l Bank Bldg.
Midland, Texas

Sinclair Oil Company
520 East Broadway
Hobbs, New Mexico

Rodmen Oil Corporation
Box 591
Odessa, Texas

H.L. Hunt
Box 192
Midland, Texas

TEXAS CO.  ³  ²  ¹ Weatherly		EACH OIL  ¹ SUN  ³	CONTINENTAL  ⁴  ³	PAN AMERICAN  ⁷  ⁶  ³  ⁴ State "C" Tr. 12
FERRY  ^{1-A}	17-21E-37E LEA CO. N.M.  ⁴  ² Weatherly		Lockhart  ²	AMERADA  ¹  ² State "DA"
Lockhart  ²	FENROSE  ¹ Hardy	TIDEWATER  ²  ¹ Hardy	SUNRAY MID-CONTINENT  ¹  ² State "15"	
	SUNRAY  ¹ Elliot "B"	RODMAN  ¹  ² Lee	SINCLAIR  ²⁻⁴	HUNT  ²  ³
SUNRAY  ¹ Randle	AMERADA  ^{1-A}  ¹ Randle		York  ^{1-A}	Weatherly  ⁵⁻¹  ⁶

Legend

Proposed dual completion
 Dedicated acreage



1

1

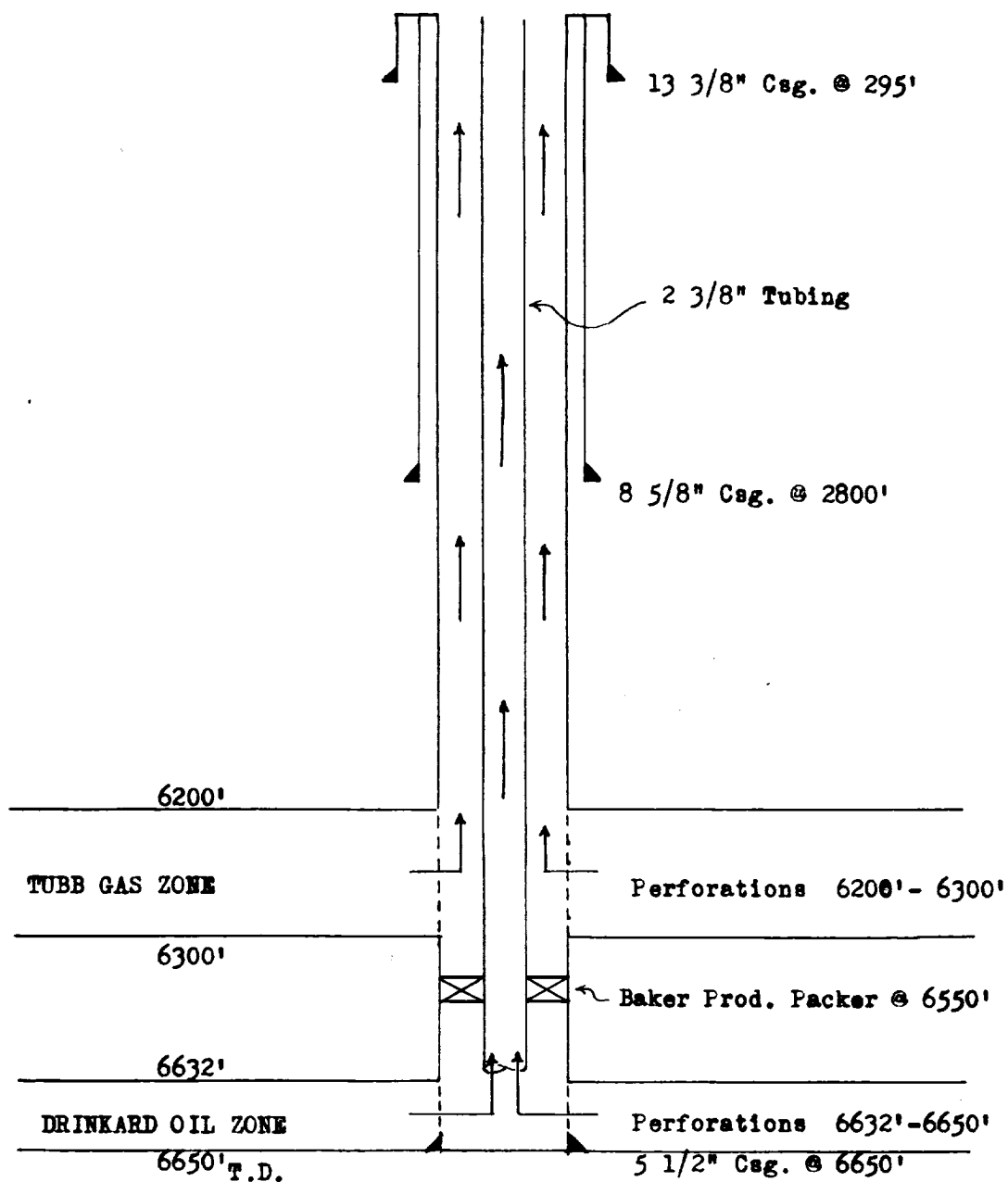
1

TIDEWATER OIL COMPANY

Percy Hardy well No. 2

Sec.17, T21S, R37E

DIAGRAMMATIC SKETCH OF PROPOSED DUAL COMPLETION



1

2

3