

Submit to Appropriate
District Office
State Lease - 4 cc. fee
Fee Lease - 3 cop. :

State of New Mexico
Energy, Minerals and Natural Resources Department

Form C-102
Revised 1-1-89

OIL CONSERVATION DIVISION

DISTRICT I
P.O. Box 1980, Hobbs, NM 88240

P.O. Box 2088

Santa Fe, New Mexico 87504-2088

DISTRICT II
P.O. Drawer DD, Artesia, NM 88210

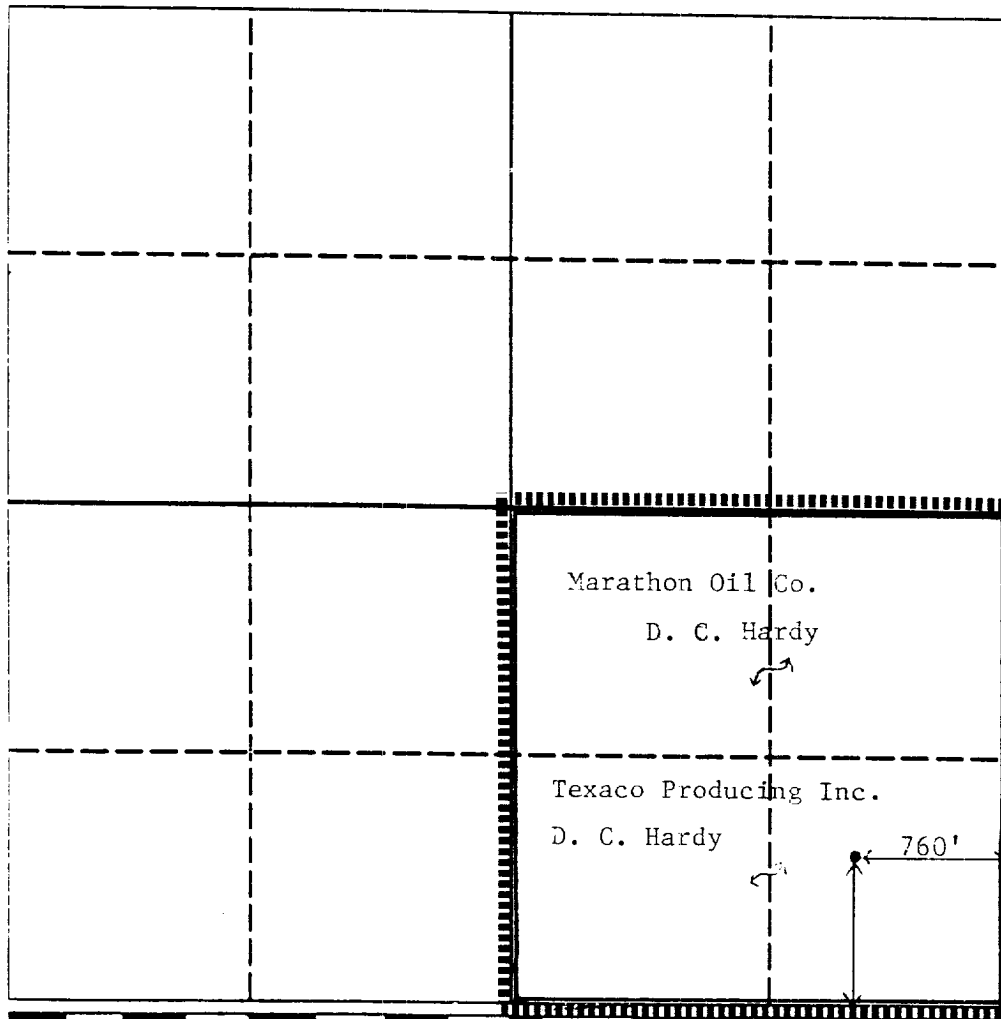
DISTRICT III
1000 Rio Brazos Rd., Aztec, NM 87410

WELL LOCATION AND ACREAGE DEDICATION PLAT

All Distances must be from the outer boundaries of the section

Operator Texaco Producing Inc			Lease D. C. Hardy Gas Unit		Well No. 5
Unit Letter P	Section 20	Township 21S	Range 37E	County Lea	
Actual Footage Location of Well: 760 feet from the South line and 760 feet from the East line					
Ground level Elev. 3479		Producing Formation Blinebry		Pool Blinebry Oil & Gas	Dedicated Acreage: 160 Acres

1. Outline the acreage dedicated to the subject well by colored pencil or hatchure marks on the plat below.
2. If more than one lease is dedicated to the well, outline each and identify the ownership thereof (both as to working interest and royalty).
3. If more than one lease of different ownership is dedicated to the well, have the interest of all owners been consolidated by communitization, unitization, force-pooling, etc.?
☒ Yes ☐ No If answer is "yes" type of consolidation unitization
If answer is "no" list the owners and tract descriptions which have actually been consolidated. (Use reverse side of this form if necessary.)
No allowable will be assigned to the well until all interests have been consolidated (by communitization, unitization, forced-pooling, or otherwise) or until a non-standard unit, eliminating such interest, has been approved by the Division.



OPERATOR CERTIFICATION

I hereby certify that the information contained herein is true and complete to the best of my knowledge and belief.

Signature
L. D. Ridenour
Printed Name
L. D. Ridenour
Position
Engineer's Assistant
Company
Texaco Producing Inc.
Date
9-25-90

SURVEYOR CERTIFICATION

I hereby certify that the well location shown on this plat was plotted from field notes of actual surveys made by me or under my supervision, and that the same is true and correct to the best of my knowledge and belief.

Date Surveyed
Signature & Seal of Professional Surveyor
Certificate No.

3-NMOCD-Hobbs
1-File
1-Engr. DW
1-Foreman-CM
1-H.O. Woods

NEW MEXICO OIL CONSERVATION COMMISSION
WELL LOCATION AND ACREAGE DEDICATION PLAT

Form C-102
Supersedes C-128
Effective 1-1-65

All distances must be from the outer boundaries of the Section.

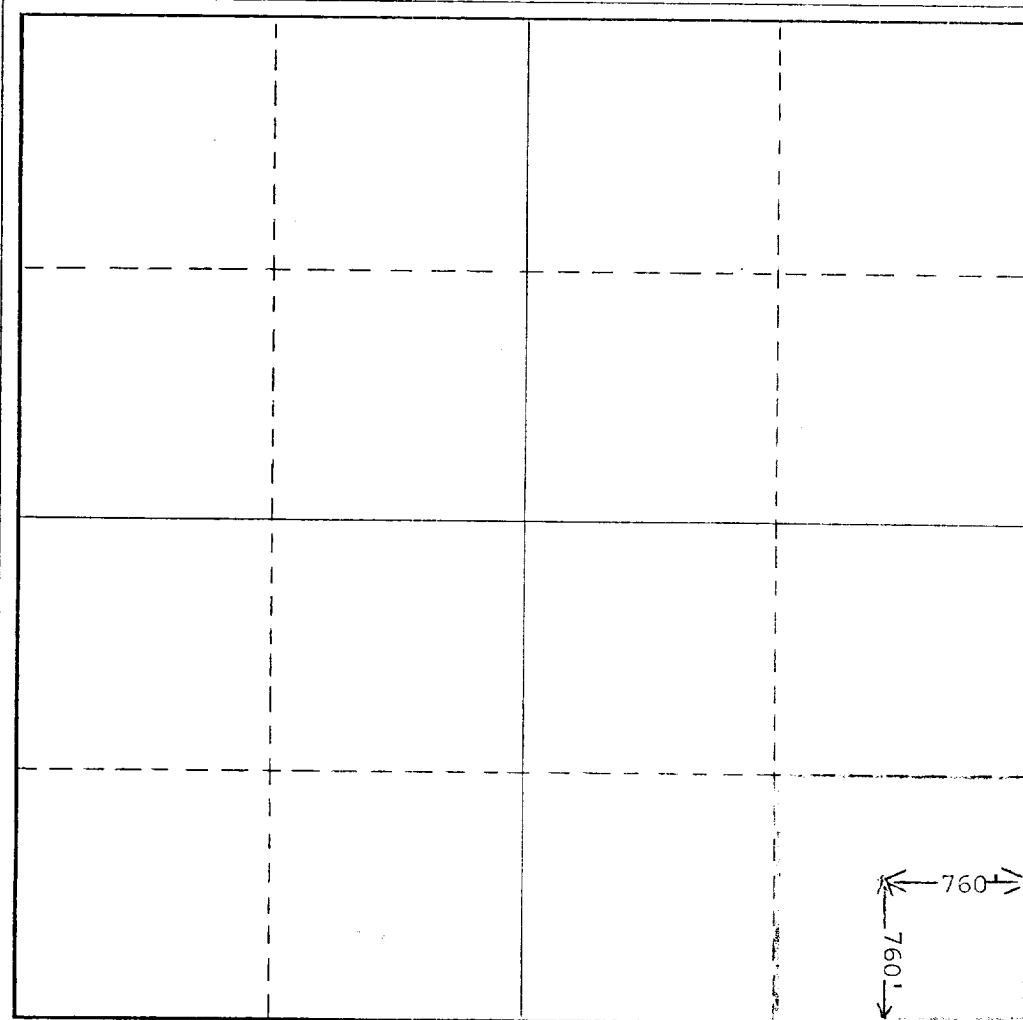
Operator Getty Oil Company			Lease D.C. Hardy		Well No. 5
Unit Letter P	Section 20	Township 21S	Range 37E	County Lea	
Actual Footage Location of Well: 760' feet from the South line and 760 feet from the East line					
Ground Level Elev. 3479'	Producing Formation Blinebry		Pool Blinebry-Tubb		Dedicated Acreage: 40 Acres

1. Outline the acreage dedicated to the subject well by colored pencil or hatchure marks on the plat below.
2. If more than one lease is dedicated to the well, outline each and identify the ownership thereof (both as to working interest and royalty).
3. If more than one lease of different ownership is dedicated to the well, have the interests of all owners been consolidated by communitization, unitization, force-pooling, etc?

☐ Yes ☐ No If answer is "yes," type of consolidation _____

If answer is "no," list the owners and tract descriptions which have actually been consolidated. (Use reverse side of this form if necessary.) _____

No allowable will be assigned to the well until all interests have been consolidated (by communitization, unitization, forced-pooling, or otherwise) or until a non-standard unit, eliminating such interests, has been approved by the Commission.



CERTIFICATION

I hereby certify that the information contained herein is true and complete to the best of my knowledge and belief.

D.R. Crockett
Name

D.R. Crockett
Position

Area Superintendent
Company

Getty Oil Company
Date

July 21, 1982

I hereby certify that the well location shown on this plat was plotted from field notes of actual surveys made by me or under my supervision, and that the same is true and correct to the best of my knowledge and belief.

Date Surveyed

Registered Professional Engineer
and/or Land Surveyor

Certificate No.

0 330 660 990 1320 1650 1980 2310 2640 2970 3300 3630 3960 4290 4620 4950 5280 5610 5940 6270 6600

1-File
1-DW-Eng.
1-CM-Foreman

NE EXICO OIL CONSERVATION COMMISSION
WELL LOCATION AND ACREAGE DEDICATION PLAT

Form C-102
Supersedes C-128
Effective 1-1-65

All distances must be from the outer boundaries of the Section.

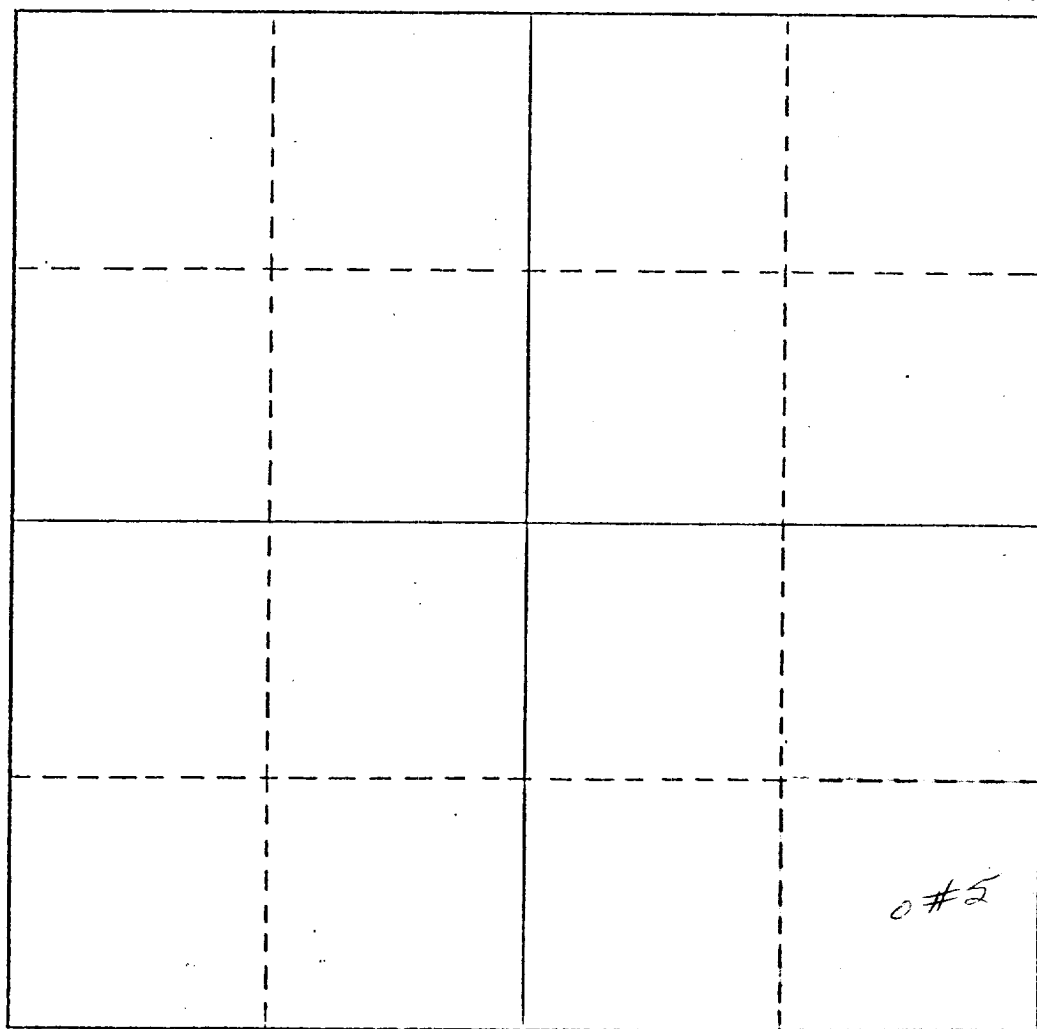
Operator Getty Oil Company		Lease D.C. Hardy		Well No. 5
Unit Letter P	Section 20	Township T-21-S	Range R-37-E	County Lea
Actual Footage Location of Well: 760 feet from the South line and 760 feet from the East line				
Ground Level Elev. 3479'	Producing Formation Blinebry	Pool Blinebry-Tubb	Dedicated Acreage: 40 Acres	

1. Outline the acreage dedicated to the subject well by colored pencil or hachure marks on the plat below.
2. If more than one lease is dedicated to the well, outline each and identify the ownership thereof (both as to working interest and royalty).
3. If more than one lease of different ownership is dedicated to the well, have the interests of all owners been consolidated by communitization, unitization, force-pooling, etc?

☐ Yes ☐ No If answer is "yes," type of consolidation _____

If answer is "no," list the owners and tract descriptions which have actually been consolidated. (Use reverse side of this form if necessary.) _____

No allowable will be assigned to the well until all interests have been consolidated (by communitization, unitization, forced-pooling, or otherwise) or until a non-standard unit, eliminating such interests, has been approved by the Commission.



CERTIFICATION

I hereby certify that the information contained herein is true and complete to the best of my knowledge and belief.

Dale R. Crockett

Name
Dale R. Crockett

Position
Area Superintendent

Company
Getty Oil Company

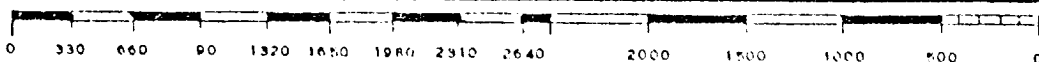
Date
11/3/81

I hereby certify that the well location shown on this plat was plotted from field notes of actual surveys made by me or under my supervision, and that the same is true and correct to the best of my knowledge and belief.

Date Surveyed

Registered Professional Engineer
and/or Land Surveyor

Certificate No.



NEW MEXICO
OIL CONSERVATION COMMISSION

Form C-128

Well Location and/or Gas Production Plat

Date 6-22-1956

Operator Getty Oil Co. Owner Tidewater Oil Co., Operator Lease, Hardy


Well No. 5 Section 20 Township 21 South Range 37 East NMPM

Located 760 Feet From South Line, 760 Feet From East Line,

Lea County, New Mexico Elevation _____

Name of Producing Formation Elinebry-Tubbs ~~Po~~ Elinebry-Tubbs Dedicated Acreage 160

(Note: All distances must be from outer boundaries of Section)



1. Is this Well a Dual Comp. ? Yes x No _____
2. If the answer to Question 1 is yes, are there any other dually completed wells within the dedicated acreage? Yes _____ No x

This is to certify that the above plat was prepared from field notes of actual survey made by me or under my supervision and that the same are true and correct to the best of my knowledge and belief.

Name _____
Position _____
Representing _____
Address _____

Date Surveyed 6-22-1956
John A. West
Registered Professional Engineer and
Land Surveyor