

Box 1545
Hobbs, New Mexico
November 5, 1948

Trinity Drilling Company
1202 Kirby Building
Dallas 1, Texas

Gentlemen:

I have a Form C-101, Notice of Intention to Drill, your Mittie Weatherly No. 1-E Well, Sec. 21, T. 21-S, R. 37-E, Lea County, New Mexico, dated June 4, 1948.

As this location has been changed several times and as operations have not been started I am wondering if you have abandoned this location.

If this is true will you please give me a letter confirming this as we would like to clear our records on this location.

Very truly yours,

Secretary - Hobbs Office

og

1911
1912
1913

1914
1915
1916

1917

1918
1919
1920

1921
1922
1923

1924
1925
1926

1927

1928

NEW MEXICO
OIL CONSERVATION COMMISSION

GOVERNOR THOMAS J. MABRY
CHAIRMAN
LAND COMMISSIONER JOHN E. MILES
MEMBER
STATE GEOLOGIST R. R. SPURRIER
SECRETARY AND DIRECTOR



P. O. BOX 871

Santa Fe, New Mexico

June 9, 1948

Mr. Roy Yarbrough
Hobbs, New Mexico

Dear Roy:

There are attached original and one copy of C-101, filed by Trinity Drilling Company on an Ellenburger test in section 21, T.21 S, R.37 E. You will note that spacing is 330 from the south and east lines of the SW/4 NE/4 section 21.

Since this 40-acre tract offsets Federal acreage on the east, and in view of Morrell's attitude on spacing, I talked to Marion Conn with the Trinity Drilling Company, and he agreed to take it up with the company and see if this location cannot be changed to keep at least 510 feet from the Federal tract.

An amended form C-101 should come in soon, as the well has not been spudded, and I told Conn we were holding up approval of this until they decide whether the location could be changed conveniently.

Very truly yours,

H. N. Sweeney
H. N. SWEENEY

HNS:bpw

*Some one in the company called
and asked this to be changed to 550'
location. Enclosed are all the
copies.*

H. N. Sweeney

1. The first part of the paper is devoted to a discussion of the

2. The second part of the paper is devoted to a discussion of the

3. The third part of the paper is devoted to a discussion of the

4. The fourth part of the paper is devoted to a discussion of the

5. The fifth part of the paper is devoted to a discussion of the

6. The sixth part of the paper is devoted to a discussion of the

7. The seventh part of the paper is devoted to a discussion of the

8. The eighth part of the paper is devoted to a discussion of the

9. The ninth part of the paper is devoted to a discussion of the

10. The tenth part of the paper is devoted to a discussion of the

11. The eleventh part of the paper is devoted to a discussion of the

12. The twelfth part of the paper is devoted to a discussion of the

13. The thirteenth part of the paper is devoted to a discussion of the

14. The fourteenth part of the paper is devoted to a discussion of the

15. The fifteenth part of the paper is devoted to a discussion of the

16. The sixteenth part of the paper is devoted to a discussion of the

17. The seventeenth part of the paper is devoted to a discussion of the

18. The eighteenth part of the paper is devoted to a discussion of the

19. The nineteenth part of the paper is devoted to a discussion of the

20. The twentieth part of the paper is devoted to a discussion of the

The first part of the paper is devoted to a discussion of the
 second part of the paper is devoted to a discussion of the
 third part of the paper is devoted to a discussion of the
 fourth part of the paper is devoted to a discussion of the
 fifth part of the paper is devoted to a discussion of the
 sixth part of the paper is devoted to a discussion of the
 seventh part of the paper is devoted to a discussion of the
 eighth part of the paper is devoted to a discussion of the
 ninth part of the paper is devoted to a discussion of the
 tenth part of the paper is devoted to a discussion of the
 eleventh part of the paper is devoted to a discussion of the
 twelfth part of the paper is devoted to a discussion of the
 thirteenth part of the paper is devoted to a discussion of the
 fourteenth part of the paper is devoted to a discussion of the
 fifteenth part of the paper is devoted to a discussion of the
 sixteenth part of the paper is devoted to a discussion of the
 seventeenth part of the paper is devoted to a discussion of the
 eighteenth part of the paper is devoted to a discussion of the
 nineteenth part of the paper is devoted to a discussion of the
 twentieth part of the paper is devoted to a discussion of the

OIL CONSERVATION COMMISSION

SANTA FE, NEW MEXICO

25 August 1948

C
O
P
Y
Mr. J. M. Rush
Building Supt.
Trinity Drilling Company
Hobbs, New Mexico

Dear Mr. Rush:

According to the scout report of July 14, your Mattie Weatherly E-1 located 2090 ft. from the north and 1370 ft. from the east in 21-21S-37E was reported - total depth - 2745 ft. and 9 5/8" casing set.

According to reports from our Hobbs office, no C-101 has yet been received for this well. The scout reports now shows that the well is in location and further reports from the Hobbs office indicate that the C-101 is awaiting your approval. You are, no doubt aware, that a C-101 properly executed must be presented to the Oil Conservation Commission before any well is started.

Will you please advise?

Very truly yours,

cc: OCC, Hbs, NM

70123456789101112131415161718192021222324252627282930313233343536373839404142434445464748495051525354555657585960616263646566676869707172737475767778798081828384858687888990919293949596979899100101102103104105106107108109110111112113114115116117118119120121122123124125126127128129130131132133134135136137138139140141142143144145146147148149150151152153154155156157158159160161162163164165166167168169170171172173174175176177178179180181182183184185186187188189190191192193194195196197198199200201202203204205206207208209210211212213214215216217218219220221222223224225226227228229230231232233234235236237238239240241242243244245246247248249250251252253254255256257258259260261262263264265266267268269270271272273274275276277278279280281282283284285286287288289290291292293294295296297298299300301302303304305306307308309310311312313314315316317318319320321322323324325326327328329330331332333334335336337338339340341342343344345346347348349350351352353354355356357358359360361362363364365366367368369370371372373374375376377378379380381382383384385386387388389390391392393394395396397398399400401402403404405406407408409410411412413414415416417418419420421422423424425426427428429430431432433434435436437438439440441442443444445446447448449450451452453454455456457458459460461462463464465466467468469470471472473474475476477478479480481482483484485486487488489490491492493494495496497498499500501502503504505506507508509510511512513514515516517518519520521522523524525526527528529530531532533534535536537538539540541542543544545546547548549550551552553554555556557558559560561562563564565566567568569570571572573574575576577578579580581582583584585586587588589590591592593594595596597598599600601602603604605606607608609610611612613614615616617618619620621622623624625626627628629630631632633634635636637638639640641642643644645646647648649650651652653654655656657658659660661662663664665666667668669670671672673674675676677678679680681682683684685686687688689690691692693694695696697698699700701702703704705706707708709710711712713714715716717718719720721722723724725726727728729730731732733734735736737738739740741742743744745746747748749750751752753754755756757758759760761762763764765766767768769770771772773774775776777778779780781782783784785786787788789790791792793794795796797798799800801802803804805806807808809810811812813814815816817818819820821822823824825826827828829830831832833834835836837838839840841842843844845846847848849850851852853854855856857858859860861862863864865866867868869870871872873874875876877878879880881882883884885886887888889890891892893894895896897898899900901902903904905906907908909910911912913914915916917918919920921922923924925926927928929930931932933934935936937938939940941942943944945946947948949950951952953954955956957958959960961962963964965966967968969970971972973974975976977978979980981982983984985986987988989990991992993994995996997998999100010011002100310041005100610071008100910101011101210131014101510161017101810191020102110221023102410251026102710281029103010311032103310341035103610371038103910401041104210431044104510461047104810491050105110521053105410551056105710581059106010611062106310641065106610671068106910701071107210731074107510761077107810791080108110821083108410851086108710881089109010911092109310941095109610971098109911001101110211031104110511061107110811091110111111121113111411151116111711181119112011211122112311241125112611271128112911301131113211331134113511361137113811391140114111421143114411451146114711481149115011511152115311541155115611571158115911601161116211631164116511661167116811691170117111721173117411751176117711781179118011811182118311841185118611871188118911901191119211931194119511961197119811991200120112021203120412051206120712081209121012111212121312141215121612171218121912201221122212231224122512261227122812291230123112321233123412351236123712381239124012411242124312441245124612471248124912501251125212531254125512561257125812591260126112621263126412651266126712681269127012711272127312741275127612771278127912801281128212831284128512861287128812891290129112921293129412951296129712981299130

NE MEXICO OIL CONSERVATION COMMISSION

Santa Fe, New Mexico

NOTICE OF INTENTION TO DRILL

Notice must be given to the Oil Conservation Commission or its proper agent and approval of the plan must begin. If changes in the proposed plan are considered advisable, a copy of this notice showing such changes will be returned to the sender. Submit this notice in triplicate. One copy will be returned following approval. See additional instructions in Rules and Regulations of the Commission.

Dallas, Texas
Place

OIL CONSERVATION COMMISSION,
Santa Fe, New Mexico.
Gentlemen:

You are hereby notified that it is our intention to commence the drilling of a well to be known as

Trinity Drilling Company

Mittie Weatherly

Well No. 1-E

Company or Operator

of Sec. 21, T. 21-S, R. 37E

N. M. P.M.

Lease

Field,

Lea

County.

N.

The well is 536 feet (N.) of the South line and 530 feet

(E.) (W.) of the East line of SW $\frac{1}{4}$ of NE $\frac{1}{4}$ of Sec 21

(Give location from section or other legal subdivision lines. Cross out wrong directions.)

If state land the oil and gas lease is No. _____, Assignment No. _____

If patented land the owner is Mittie Weatherly

Address Abilene, Texas

If government land the permittee is _____

Address _____

The lessee is _____

Address _____

AREA 640 ACRES
LOCATE WELL CORRECTLY

We propose to drill well with drilling equipment as follows: Rotary

to total depth

The status of a bond for this well in conformance with Rule 39 of the General Rules and Regulations of the Commission is as follows: Blanket bond previously filed

We propose to use the following strings of casing and to land or cement them as indicated:

Size of Hole	Size of Casing	Weight Per Foot	New or Second Hand	Depth	Landed or Cemented	Sacks Cement
17"	13 3/8	48#	New	350	Cement	300
11"	8 5/8	32#	New	2800	"	1500
7 7/8"	5 1/2	17#	New	8000	"	2000

If changes in the above plan become advisable we will notify you before cementing or landing casing. We estimate that the first productive oil or gas sand should occur at a depth of about 7,900 feet.

Additional information:

Approved _____, 19____
except as follows:

Sincerely yours,

TRINITY DRILLING COMPANY

Company or Operator

By 1202 Kirby Bldg-Dallas 1, Texas

Position Secretary-Treasurer

Send communication regarding well to


Name TRINITY DRILLING COMPANY

Address _____

OIL CONSERVATION COMMISSION,

By _____

Title _____



RECEIVED JUL 19 1941

RECEIVED JUL 19 1941

RECEIVED JUL 19 1941

RECEIVED JUL 19 1941

RECEIVED JUL 19 1941

NE MEXICO OIL CONSERVATION COMMISSION

Santa Fe, New Mexico

NOTICE OF INTENTION TO DRILL

Notice must be given to the Oil Conservation Commission or its proper agent and approval obtained before drilling begins. If changes in the proposed plan are considered advisable, a copy of this notice showing such changes will be returned to the sender. Submit this notice in triplicate. One copy will be returned following approval. See additional instructions in Rules and Regulations of the Commission.

Dallas, Texas

Place

June 4, 1948

Date

OIL CONSERVATION COMMISSION,
Santa Fe, New Mexico.
Gentlemen:

You are hereby notified that it is our intention to commence the drilling of a well to be known as

Trinity Drilling Company

Mittie Weatherly

Well No. 1-E

in SW 1/4 NE 1/4

Company or Operator
of Sec. 21, T. 21-S

R. 37E

N. M. P.M.

Lease

Field, Lea

County.

N.

The well is 350 feet (N.) of the South line and 350 feet

(E.) (W.) of the East line of SW 1/4 of NE 1/4 of Sec 21

(Give location from section or other legal subdivision lines. Cross out wrong directions.)

If state land the oil and gas lease is No. _____, Assignment No. _____

If patented land the owner is Mittie Weatherly

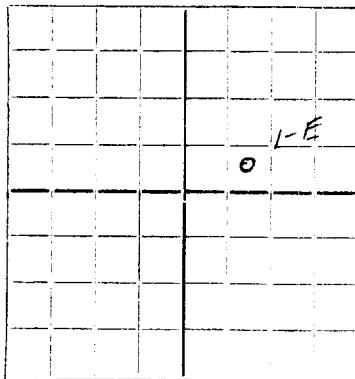
Address Abilene, Texas

If government land the permittee is _____

Address _____

The lessee is _____

Address _____



AREA 640 ACRES
LOCATE WELL CORRECTLY

We propose to drill well with drilling equipment as follows: Rotary

to total depth

The status of a bond for this well in conformance with Rule 39 of the General Rules and Regulations of the Commission is as follows: Blanket bond previously filed

We propose to use the following strings of casing and to land or cement them as indicated:

Size of Hole	Size of Casing	Weight Per Foot	New or Second Hand	Depth	Landed or Cemented	Sacks Cement
17"	13 3/8	48#	New	350	Cement	300
11"	8 5/8	32#	New	2800	"	1500
7 7/8"	5 1/2	17#	New	8000	"	2000

If changes in the above plan become advisable we will notify you before cementing or landing casing. We estimate that the first productive oil or gas sand should occur at a depth of about 7,900 feet.

Additional information:

Approved _____, 19____
except as follows:

Sincerely yours,

TRINITY DRILLING COMPANY

Company or Operator

By 1202 Kirby Bldg-Dallas 1, Texas

Position Secretary-Treasurer

Send communication regarding well to

Name TRINITY DRILLING COMPANY

Address _____

OIL CONSERVATION COMMISSION,

By _____

Title _____

DATA OF MONTAGNE

022

022

NEW MEXICO OIL CONSERVATION COMMISSION

Santa Fe, New Mexico

NOTICE OF INTENTION TO DRILL

Notice must be given to the Oil Conservation Commission or its proper agent and approval obtained before drilling begins. If changes in the proposed plan are considered advisable, a copy of this notice showing such changes will be returned to the sender. Submit this notice in triplicate. One copy will be returned following approval. See additional instructions in Rules and Regulations of the Commission.

Dallas, Texas

Place

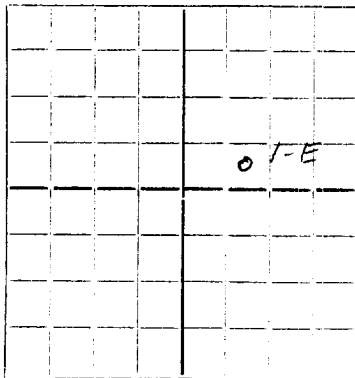
June 4, 1948

Date JUL 4 1948

OIL CONSERVATION COMMISSION,
Santa Fe, New Mexico.
Gentlemen:

You are hereby notified that it is our intention to commence the drilling of a well to be known as Trinity Drilling Company Mittie Weatherly Well No. 1-E in Lea County, N. M. P.M., 37E Field, 530 County.

Company or Operator 21-5 of Sec. 21-5, T. 37E, R. 530 N. M. P.M., 37E Field, 530 County.



The well is 530 feet (N.) (S.) of the South line and 530 feet (E.) (W.) of the East line of SW 1/4 of NE 1/4 of Sec 21

(Give location from section or other legal subdivision lines. Cross out wrong directions.)

If state land the oil and gas lease is No. _____, Assignment No. _____

If patented land the owner is Mittie Weatherly

Address Abilene, Texas

If government land the permittee is _____

Address _____

The lessee is _____

Address _____

AREA 640 ACRES
LOCATE WELL CORRECTLY

We propose to drill well with drilling equipment as follows: Rotary

to total depth

The status of a bond for this well in conformance with Rule 39 of the General Rules and Regulations of the Commission is as follows: Blanket bond previously filed

We propose to use the following strings of casing and to land or cement them as indicated:

Size of Hole	Size of Casing	Weight Per Foot	New or Second Hand	Depth	Landed or Cemented	Sacks Cement
17"	13 3/8	48#	New	350	Cement	300
11"	8 5/8	32#	New	2800	"	1500
7 7/8"	5 1/2	17#	New	8000	"	2000

If changes in the above plan become advisable we will notify you before cementing or landing casing. We estimate that the first productive oil or gas sand should occur at a depth of about 7,900 feet.

Additional information:

Approved _____, 19____
except as follows:

Sincerely yours,

TRINITY DRILLING COMPANY

By [Signature] Company or Operator
By 1202 Kirby Bldg-Dallas 1, Texas

Position Secretary-Treasurer

Send communication regarding well to

Name TRINITY DRILLING COMPANY

Address _____

OIL CONSERVATION COMMISSION,

By _____

Title _____

230

230