

NEW MEXICO OIL CONSERVATION COMMISSION
WELL LOCATION AND ACREAGE DEDICATION PLAT

Form C-102
Supersedes C-128
Effective 1-1-65

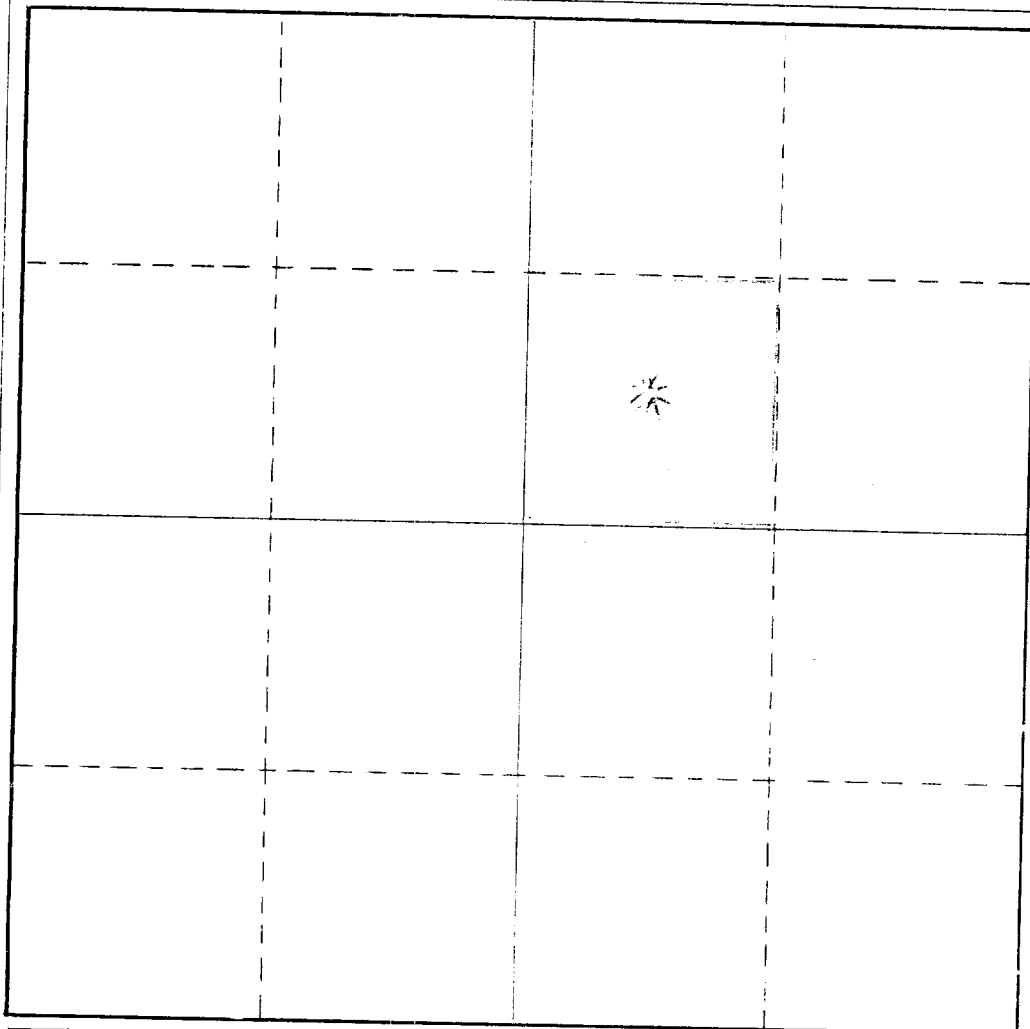
All distances must be from the outer boundaries of the Section.

Owner H. S. Hunt			Lease autherly "A"			Well No. 1
Tract Letter 1	Section 21	Township 21-N	Range 7-E	County Las Alamos		
Actual Footage Location of Well: 3000 feet from the North line and 1980 feet from the East line						
Ground Level Elev. 4000	Producing Formation Blindery		Pool Blindery & c		Dedicated Acreage: 40 Acres	

1. Outline the acreage dedicated to the subject well by colored pencil or hachure marks on the plat below.
2. If more than one lease is dedicated to the well, outline each and identify the ownership thereof (both as to working interest and royalty).
3. If more than one lease of different ownership is dedicated to the well, have the interests of all owners been consolidated by communitization, unitization, force-pooling, etc?
☐ Yes ☐ No If answer is "yes" type of consolidation _____

If answer is "no," list the owners and tract descriptions which have actually been consolidated. (Use reverse side of this form if necessary.) _____

No allowable will be assigned to the well until all interests have been consolidated (by communitization, unitization, forced-pooling, or otherwise) or until a non-standard unit, eliminating such interests, has been approved by the Commission.



CERTIFICATION

I hereby certify that the information contained herein is true and complete to the best of my knowledge and belief.

Name: **J. H. Collins**

Position

Asst. Petroleum Engineer

Company

H. S. Hunt

Date


July 19, 1966

I hereby certify that the well location shown on this plat was plotted from field notes of actual surveys made by me or under my supervision, and that the same is true and correct to the best of my knowledge and belief.

Date Surveyed

Registered Professional Engineer and/or Land Surveyor

Certificate No.



NEW MEXICO OIL CONSERVATION COMMISSION

WELL LOCATION AND ACREAGE DEDICATION PLAT

FORM C-128
Revised 5/1/57

SEE INSTRUCTIONS FOR COMPLETING THIS FORM ON THE REVERSE SIDE

SECTION A

Operator N. B. Hunt			Lease Weatherly E		Well No. 1
Unit Letter G	Section 21	Township 21	Range 37	County Lea	
Actual Footage Location of Well: 2090 feet from the North line and 1980 feet from the East line					
Ground Level Elev. 3438	Producing Formation Blinebry		Pool Blinebry		Dedicated Acreage: 80 Acres

1. Is the Operator the only owner in the dedicated acreage outlined on the plat below? YES ☒ NO ☐ . ("Owner" means the person who has the right to drill into and to produce from any pool and to appropriate the production either for himself or for himself and another. (65-3-29 (e) NMSA 1935 Comp.)
2. If the answer to question one is "no," have the interests of all the owners been consolidated by communitization agreement or otherwise? YES ☐ NO ☐ . If answer is "yes," Type of Consolidation _____
3. If the answer to question two is "no," list all the owners and their respective interests below:

Owner	Land Description

SECTION B


CERTIFICATION

I hereby certify that the information in SECTION A above is true and complete to the best of my knowledge and belief.

Name B. N. Collis
Position Assistant Petroleum Engineer
Company N. B. Hunt
Date July 22, 1965

I hereby certify that the well location shown on the plat in SECTION B was plotted from field notes of actual surveys made by me or under my supervision, and that the same is true and correct to the best of my knowledge and belief.

Date Surveyed
Registered Professional Engineer and/or Land Surveyor
Certificate No.



N MEXICO OIL CONSERVATION COMMISSION
WELL LOCATION AND ACREAGE DEDICATION PLAT

Form C-102
Supersedes C
Effective 1-1-66

All distances must be from the outer boundaries of the Section.

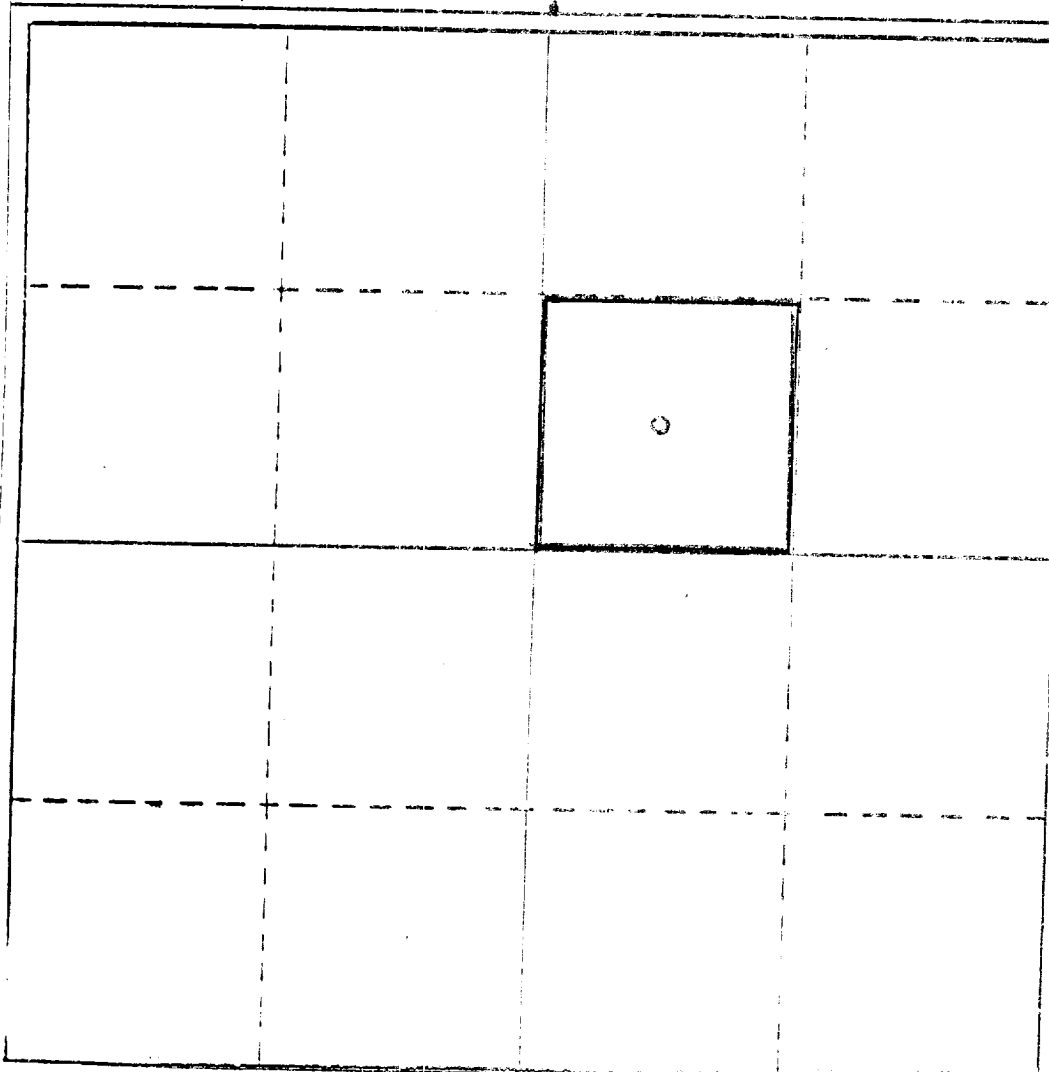
Operator N. B. Hunt			Lease Weatherly		HOBBES OFFICE O. C. C.		Well No. 1
Unit Letter G	Section 21	Township 21-S	Range 37-E	County Nov 24 11 24 AM '65			
Actual Footage Location of Well: 1920 feet from the East line and 2090 feet from the North line							
Ground Level Elev. 3462 D.F.	Producing Formation Blinebry Gas		Pool Blinebry		Dedicated Acreage 40		
Acres							

1. Outline the acreage dedicated to the subject well by colored pencil or hatchure marks on the plat below.
2. If more than one lease is dedicated to the well, outline each and identify the ownership thereof (both as to working interest and royalty).
3. If more than one lease of different ownership is dedicated to the well, have the interests of all owners been consolidated by communitization, unitization, force-pooling, etc?

☐ Yes ☐ No If answer is "yes" type of consolidation _____

If answer is "no," list the owners and their descriptions which have actually been consolidated. (Use reverse side of this form if necessary.) _____

No allowable will be assigned to the well until all interests have been consolidated (by communitization, unitization, forced-pooling, or otherwise) or until a non-standard unit, eliminating such interests, has been approved by the Commission.



CERTIFICATION

I hereby certify that the information contained herein is true and complete to the best of my knowledge and belief.

Name

B. N. Collis

Position

Assistant Petroleum Engineer

Company

N. B. HUNT

Date

October 18, 1965

I hereby certify that the well location shown on this plat was plotted from field notes of actual surveys made by me or under my supervision, and that the same is true and correct to the best of my knowledge and belief.

Date Surveyed

Registered Professional Engineer
and/or Land Surveyor

Estimated N8:

330 660 1000 1330 1660 1990 2320 2650 2980 3310 3640 3970 4300 4630 4960 5290 5620 5950 6280 6610 6940 7270 7600 7930 8260 8590 8920 9250 9580 9910 10240 10570 10900 11230 11560 11890 12220 12550 12880 13210 13540 13870 14200 14530 14860 15190 15520 15850 16180 16510 16840 17170 17500 17830 18160 18490 18820 19150 19480 19810 20140 20470 20800 21130 21460 21790 22120 22450 22780 23110 23440 23770 24100 24430 24760 25090 25420 25750 26080 26410 26740 27070 27400 27730 28060 28390 28720 29050 29380 29710 30040 30370 30700 31030 31360 31690 32020 32350 32680 33010 33340 33670 34000 34330 34660 34990 35320 35650 35980 36310 36640 36970 37300 37630 37960 38290 38620 38950 39280 39610 39940 40270 40600 40930 41260 41590 41920 42250 42580 42910 43240 43570 43900 44230 44560 44890 45220 45550 45880 46210 46540 46870 47200 47530 47860 48190 48520 48850 49180 49510 49840 50170 50500 50830 51160 51490 51820 52150 52480 52810 53140 53470 53800 54130 54460 54790 55120 55450 55780 56110 56440 56770 57100 57430 57760 58090 58420 58750 59080 59410 59740 60070 60400 60730 61060 61390 61720 62050 62380 62710 63040 63370 63700 64030 64360 64690 65020 65350 65680 66010 66340 66670 67000 67330 67660 67990 68320 68650 68980 69310 69640 69970 70300 70630 70960 71290 71620 71950 72280 72610 72940 73270 73600 73930 74260 74590 74920 75250 75580 75910 76240 76570 76900 77230 77560 77890 78220 78550 78880 79210 79540 79870 80200 80530 80860 81190 81520 81850 82180 82510 82840 83170 83500 83830 84160 84490 84820 85150 85480 85810 86140 86470 86800 87130 87460 87790 88120 88450 88780 89110 89440 89770 90100 90430 90760 91090 91420 91750 92080 92410 92740 93070 93400 93730 94060 94390 94720 95050 95380 95710 96040 96370 96700 97030 97360 97690 98020 98350 98680 99010 99340 99670 100000

NEW MEXICO OIL CONSERVATION COMMISSION
Well Location and Acreage Dedication Plat

Section A.

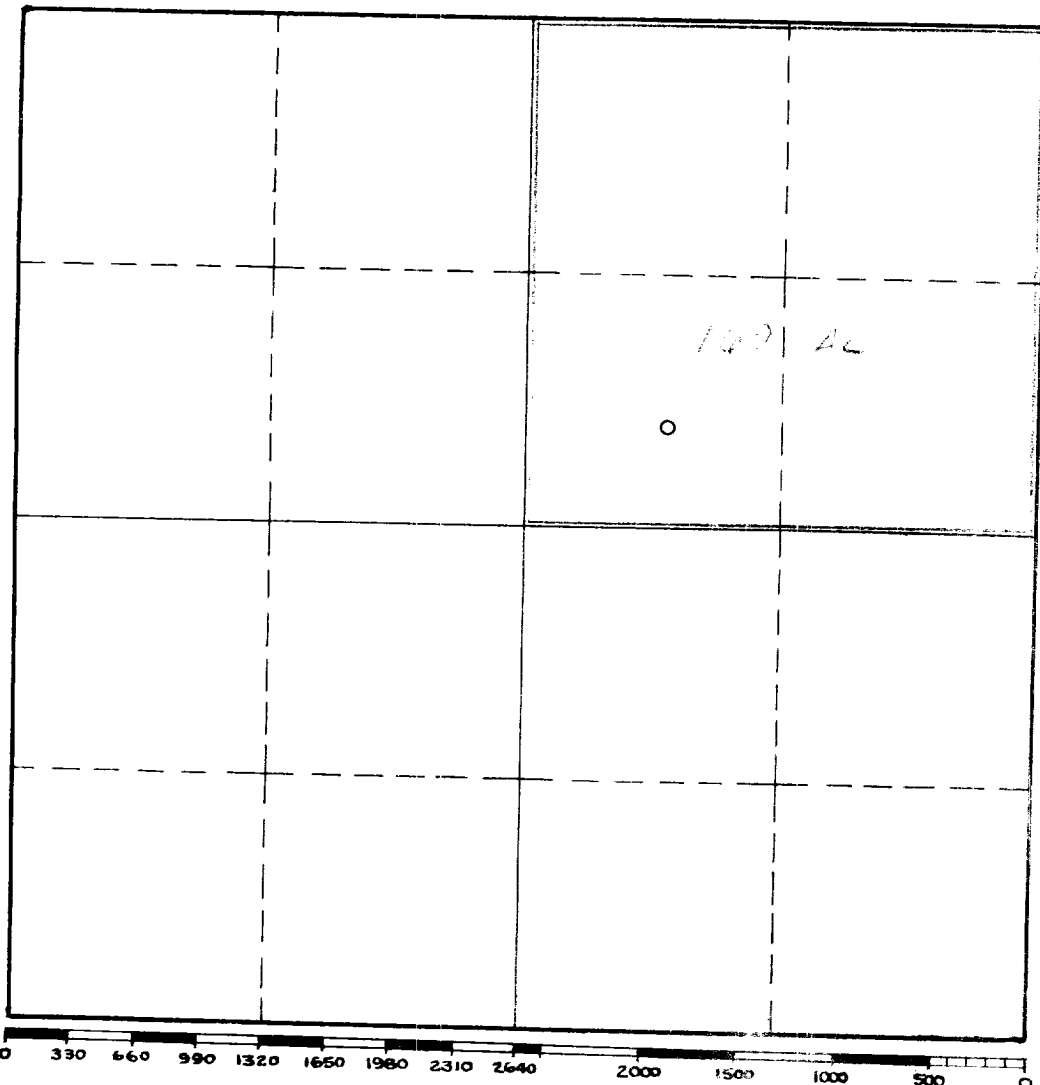
Date 12/30/57
Operator N. B. Hunt Lease Mittie N. Weatherly
Well No. 1-E Unit Letter G Section 21 Township 21-S Range 37 E NMPM
Located 1900 Feet From East Line, 2090 Feet From North Line
County Lea G. L. Elevation 3462 Dedicated Acreage 160 Acres
Name of Producing Formation Blinebry Pool Blinebry

1. Is the Operator the only owner* in the dedicated acreage outlined on the plat below?
Yes _____ No x.
2. If the answer to question one is "no," have the interests of all the owners been consolidated by communitization agreement or otherwise? Yes x No _____. If answer is "yes," Type of Consolidation Communitization
3. If the answer to question two is "no," list all the owners and their respective interests below:

Owner

Land Description

Section B



This is to certify that the information in Section A above is true and complete to the best of my knowledge and belief.

N. B. Hunt

(Operator)

Gordon Rohe

(Representative)

Address _____

This is to certify that the well location shown on the plat in Section B was plotted from field notes of actual surveys made by me or under my supervision and that the same is true and correct to the best of my knowledge and belief.

Date Surveyed _____

Registered Professional
Engineer and/or Land Surveyor.

Certificate No. _____
(See instructions for completing this form on the reverse side)

INSTRUCTIONS FOR COMPLETION:

1. Operator shall furnish and certify to the information called for in Section A.
2. Operator shall outline the dedicated acreage for both oil and gas wells on the plat in Section B.
3. A registered professional engineer or land surveyor registered in the State of New Mexico or approved by the Commission shall show on the plat the location of the well and certify this information in the space provided.
4. All distances shown on the plat must be from the outer boundaries of Section.
5. If additional space is needed for listing owners and their respective interests as required in question 3, Section A, please use space below

* "Owner" means the person who has the right to drill into and to produce from any pool and to appropriate the production either for himself or for himself and another. (65-3-29 (e) NMSA 1953 Comp.)

NEW MEXICO
OIL CONSERVATION COMMISSION

Gas Well Plat

Date January 18, 1954

Trinity Production Company

Mittle Weatherly

1-E

Operator

Lease

Well No.

Name of Producing Formation Tubbs

Pool Tubbs and Drinkard

No. Acres Dedicated to the Well 240

SECTION <u>21</u>	TOWNSHIP <u>21 S.</u>	RANGE <u>37 E.</u>	
<p>Comp. 6-24-47 T.D. 6629'</p> <p style="text-align: center;">• 2</p> <p>Prod. Perfs.: 6555-74 6590-6606 6611-6623</p>	<p>Comp. 10-14-47 T. D. 6624'</p> <p style="text-align: center;">• 3</p> <p>Prod. Perfs.: 6547-54 6562-84 6588-6610</p>	<p>T.D. 6612'</p> <p style="text-align: center;">• 4</p> <p>Perfs.: 6522-30 6568-96 6602-08</p>	<p>Sunray "A"</p>
<p>T.D.: 6649' Perf: 6584-94 6600-16 • 5 6626-36</p> <p>T.D.: 3790' S.A.</p>	<p>T.D.: 6612'</p> <p style="text-align: center;">• 6</p> <p>Perf: 6588-12</p>	<p>T.D.: 6628' Perf: 6516-28 6568-96 • 7 6566-84</p> <p>1-E (★) Comp. 2-2-47 Perf. 6163-83' Tubbs</p>	
<p>Continental, et al (Rights below 4,000')</p> <p>Trinity Production Company (Rights above 4,000')</p>			<p>S. E. Cone</p>
<p style="font-size: 2em; text-align: center;">77-519</p> <p style="font-size: 1.5em; text-align: center;">Unrecovered 240 acre</p> <p style="font-size: 1.5em; text-align: center;">Allocated —</p>			

I hereby certify that the information given above is true and complete to the best of my knowledge.

Name Frank Beaufort

Position Secretary Treasurer

Representing Trinity Production Company

Address 1205 Mercantile Securities Building
Dallas, Texas

(over)

INSTRUCTIONS

1. Is this gas well a dual completion? Yes _____ No **X** _____
2. If the answer to Question 1 is Yes, are there any other dually completed wells within the dedicated acreage? Yes _____ No _____

A separate plat must be filed for each gas well, outlining the area dedicated to such well and showing the location of all other wells (oil and gas) within the outlined area.

Mail in duplicate to the district office for the district in which the well is located.