

NEW MEXICO OIL CONSERVATION COMMISSION WELL LOCATION AND ACREAGE DEDICATION PLAT

Form C-102
Supersedes C-128
Effective 1-1-65

All distances must be from the outer boundaries of the Section.

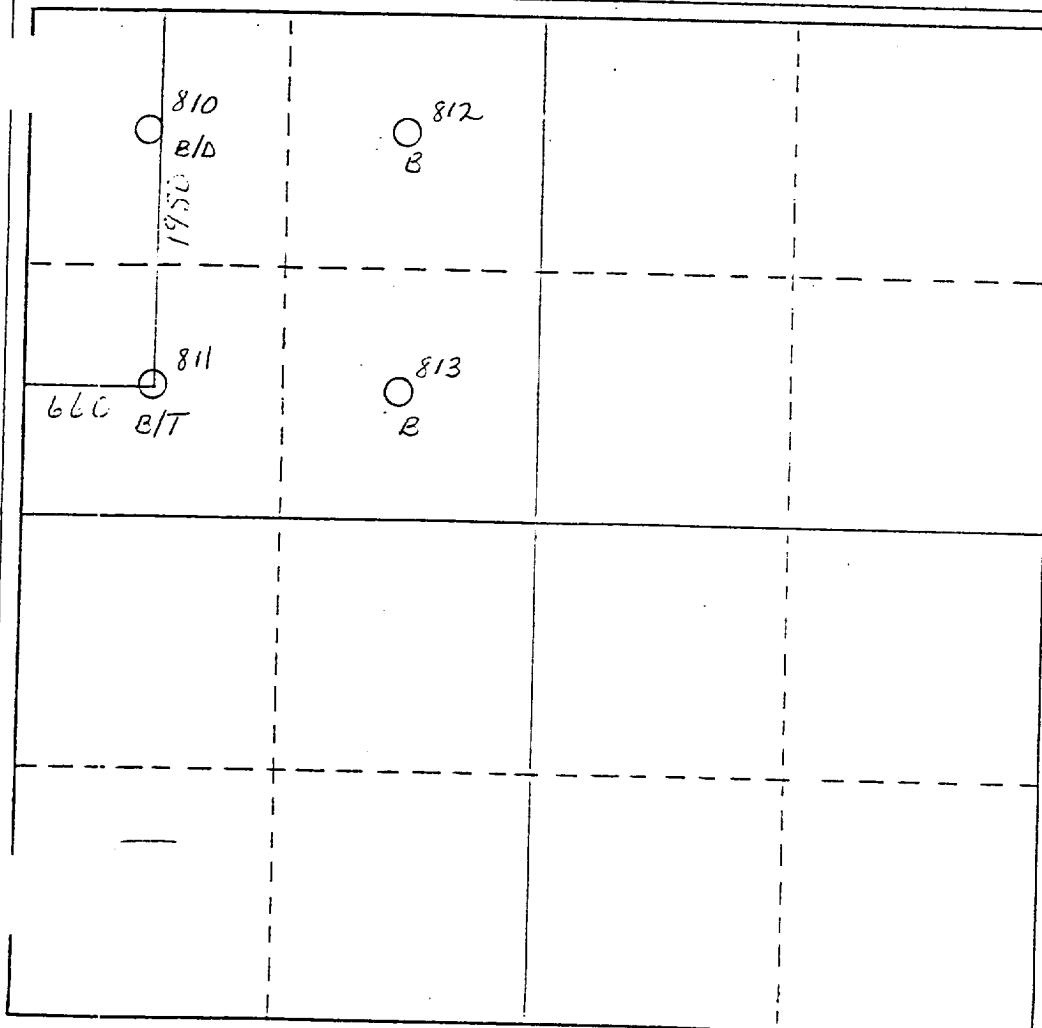
Operator SHELL WESTERN E&P INC.		Lease NORTHEAST DRINKARD UNIT			Well No. 811
Unit Letter E	Section 23	Township 21S	Range 37E	County LEA	
Actual Postage Location of Well: 1980 feet from the North line and 660 feet from the West line					
Ground Level Elev. 3515	Producing Formation Blinberry/Tubb		Pool NORTH EUNICE BLINBERRY-TUBB- DRINKARD OIL & GAS	Dedicated Acreage: 160 Acres	

- Outline the acreage dedicated to the subject well by colored pencil or hatchure marks on the plat below.
- If more than one lease is dedicated to the well, outline each and identify the ownership thereof (both as to working interest and royalty).
- If more than one lease of different ownership is dedicated to the well, have the interests of all owners been consolidated by communitization, unitization, force-pooling, etc?

☒ Yes ☐ No If answer is "yes," type of consolidation UNITIZATION

If answer is "no," list the owners and tract descriptions which have actually been consolidated. (Use reverse side of this form if necessary.)

No allowable will be assigned to the well until all interests have been consolidated (by communitization, unitization, forced-pooling, or otherwise) or until a non-standard unit, eliminating such interests, has been approved by the Commission.



CERTIFICATION

I hereby certify that the information contained herein is true and complete to the best of my knowledge and belief.

Name
A. J. FORE

Position
SUPV. REG. & PERMITTING

Company
SHELL WESTERN E&P INC.

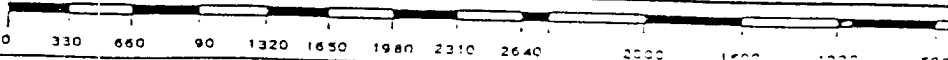
Date
12-25-87

I hereby certify that the well location shown on this plat was plotted from field notes of actual surveys made by me or under my supervision, and that the same is true and correct to the best of my knowledge and belief.

Date Surveyed

Registered Professional Engineer and/or Land Surveyor

Certificate No.



RECEIVED
JAN 15 1988
OCD
HOBBS OFFICE

NEW MEXICO OIL CONSERVATION COMMISSION
WELL LOCATION AND ACREAGE DEDICATION PLAT

Form O-112
Supersedes O-128
Effective 1-1-65

All distances must be from the outer boundaries of the Section.

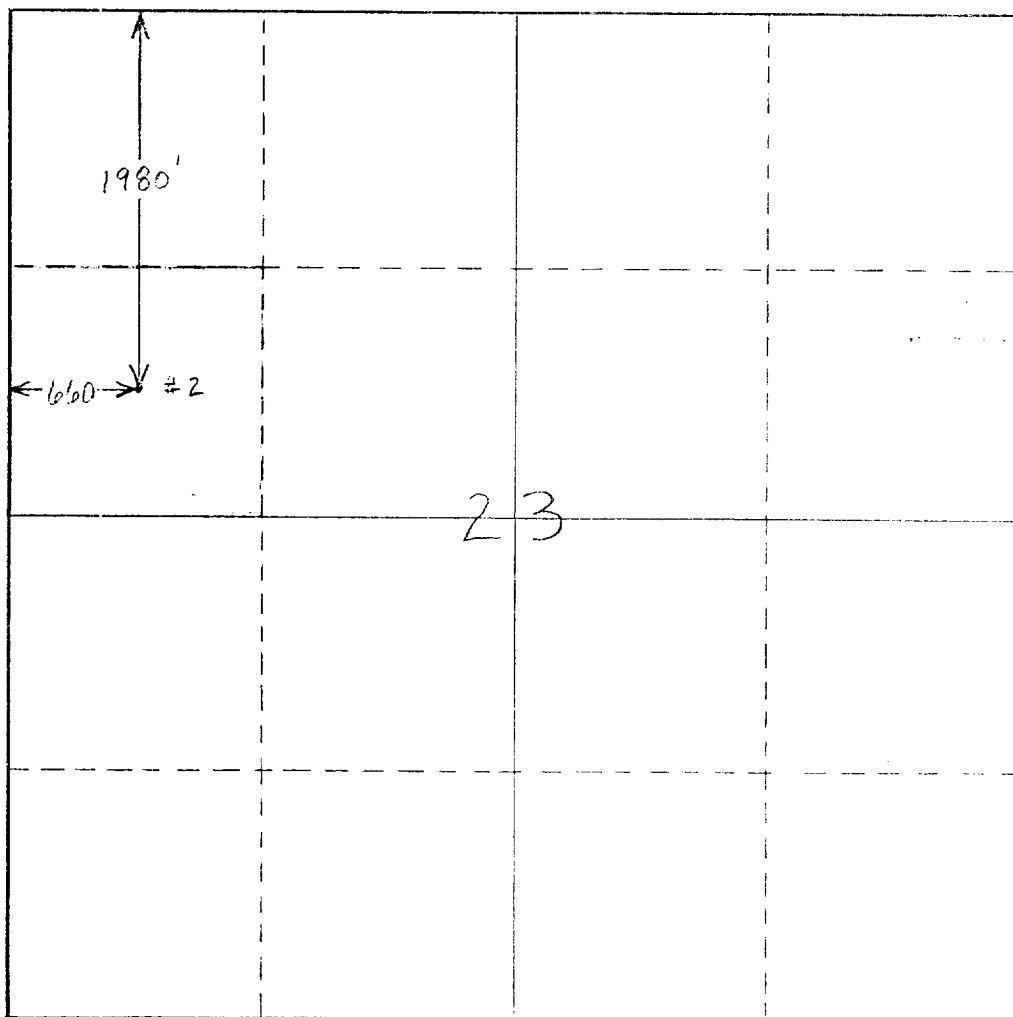
Owner Getty Oil Company			Lessee D.A. Williamson		Well No. 2
Unit Letter E	Section 23	Township 21S	Range 37E	County Lea	
Actual Postage Location of Well: 1980 feet from the North line and 660 feet from the West line.					
Ground Level Elev. 3515' DF	Producing Formation Blinebry		Pool Blinebry Oil & Gas		Estimated Acreage: 40 Acres

1. Outline the acreage dedicated to the subject well by colored pencil or hatchure marks on the plat below.
2. If more than one lease is dedicated to the well, outline each and identify the ownership thereof (both as to working interest and royalty).
3. If more than one lease of different ownership is dedicated to the well, have the interests of all owners been consolidated by communitization, unitization, force-pooling, etc?

☐ Yes ☐ No If answer is "yes," type of consolidation _____

If answer is "no," list the owners and tract descriptions which have actually been consolidated. (Use reverse side of this form if necessary.) _____

No allowable will be assigned to the well until all interests have been consolidated (by communitization, unitization, forced-pooling, or otherwise) or until a non-standard unit, eliminating such interests, has been approved by the Commission.



CERTIFICATION

I hereby certify that the information contained herein is true and complete to the best of my knowledge and belief.

Dale R. Crockett
Name

Dale R. Crockett

Position

Area Superintendent

Company

Getty Oil Company

Date

August 13, 1982

DBJ
dfj

I hereby certify that the well location shown on this plat was plotted from field notes of actual surveys made by me or under my supervision, and that the same is true and correct to the best of my knowledge and belief.

Time Surveyed

Registered Professional Engineer
and/or Land Surveyor

Certificate No.

1-File
2-CRM-Foreman
3-DW-Engr.

NEW MEXICO OIL CONSERVATION COMMISSION
WELL LOCATION AND ACREAGE DEDICATION PLAT

Form C-102
Supersedes C-128
Effective 1-1-65

All distances must be from the outer boundaries of the Section.

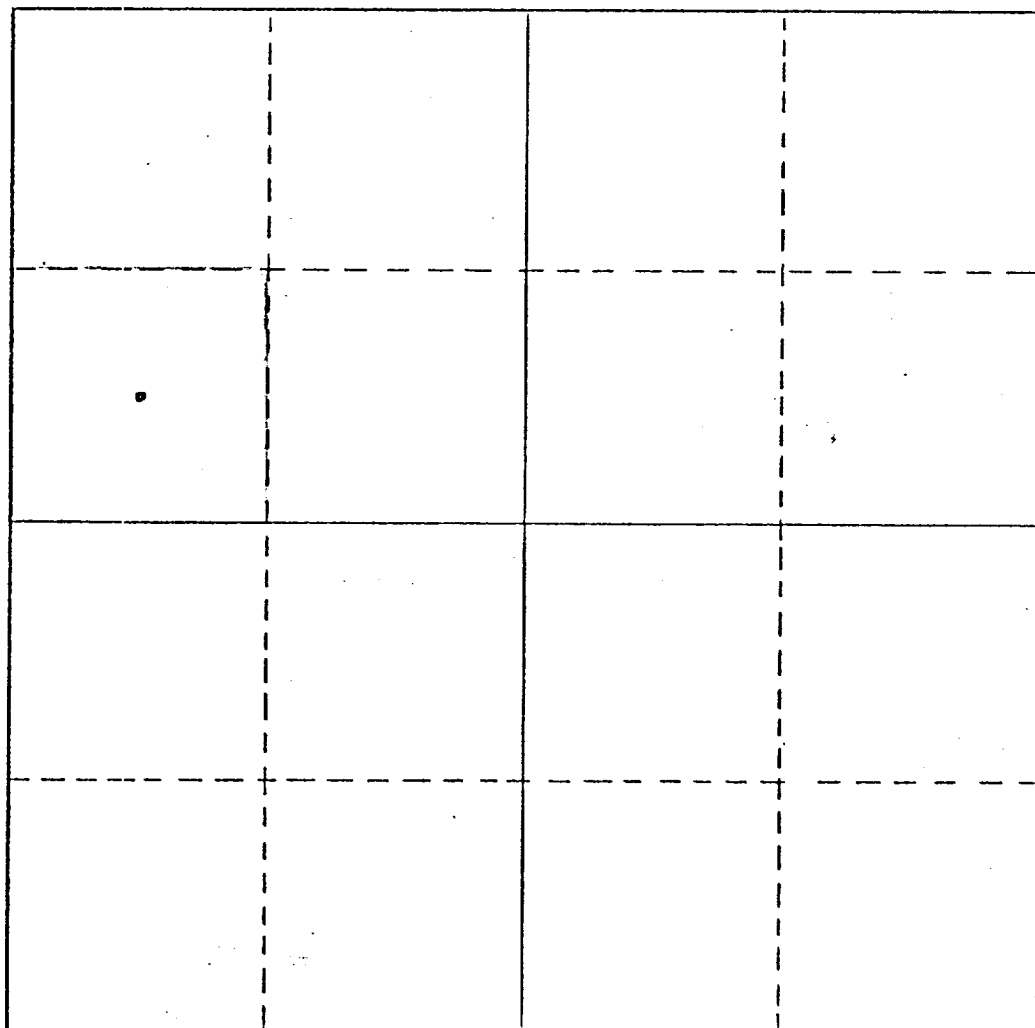
Operator Getty Oil Company		Lease D.A. Williamson		Well No. 2
Unit Letter E	Section 23	Township 21-S	Range 37-E	County Lea
Actual Postage Location of Well: 1980 feet from the North line and 660 feet from the West line				
Ground Level Elev. 3515' DF	Producing Formation Tubb		Pool Tubb Oil & Gas	Dedicated Acreage: 40 Acres

1. Outline the acreage dedicated to the subject well by colored pencil or hachure marks on the plat below.
2. If more than one lease is dedicated to the well, outline each and identify the ownership thereof (both as to working interest and royalty).
3. If more than one lease of different ownership is dedicated to the well, have the interests of all owners been consolidated by communitization, unitization, force-pooling, etc?

☐ Yes ☐ No If answer is "yes," type of consolidation _____

If answer is "no," list the owners and tract descriptions which have actually been consolidated. (Use reverse side of this form if necessary.) _____

No allowable will be assigned to the well until all interests have been consolidated (by communitization, unitization, forced-pooling, or otherwise) or until a non-standard unit, eliminating such interests, has been approved by the Commission.



CERTIFICATION

I hereby certify that the information contained herein is true and complete to the best of my knowledge and belief.

Dale R. Crockett

Name

Dale R. Crockett

Position

Area Superintendent

Company

Getty Oil Company

Date

November 18, 1981

I hereby certify that the well location shown on this plat was plotted from field notes of actual surveys made by me or under my supervision, and that the same is true and correct to the best of my knowledge and belief.

Date Surveyed

Registered Professional Engineer and/or Land Surveyor

Certificate No.

0 330 660 990 1320 1650 1980 2310 2640 2970 3300 3630 3960 4290 4620 4950 5280 5610 5940 6270 6600

**NEW MEXICO OIL CONSERVATION COMMISSION
WELL LOCATION AND ACREAGE DEDICATION PLAT**

Form C-102
Supersedes C-128
Effective 1-1-65

All distances must be from the outer boundaries of the Section.

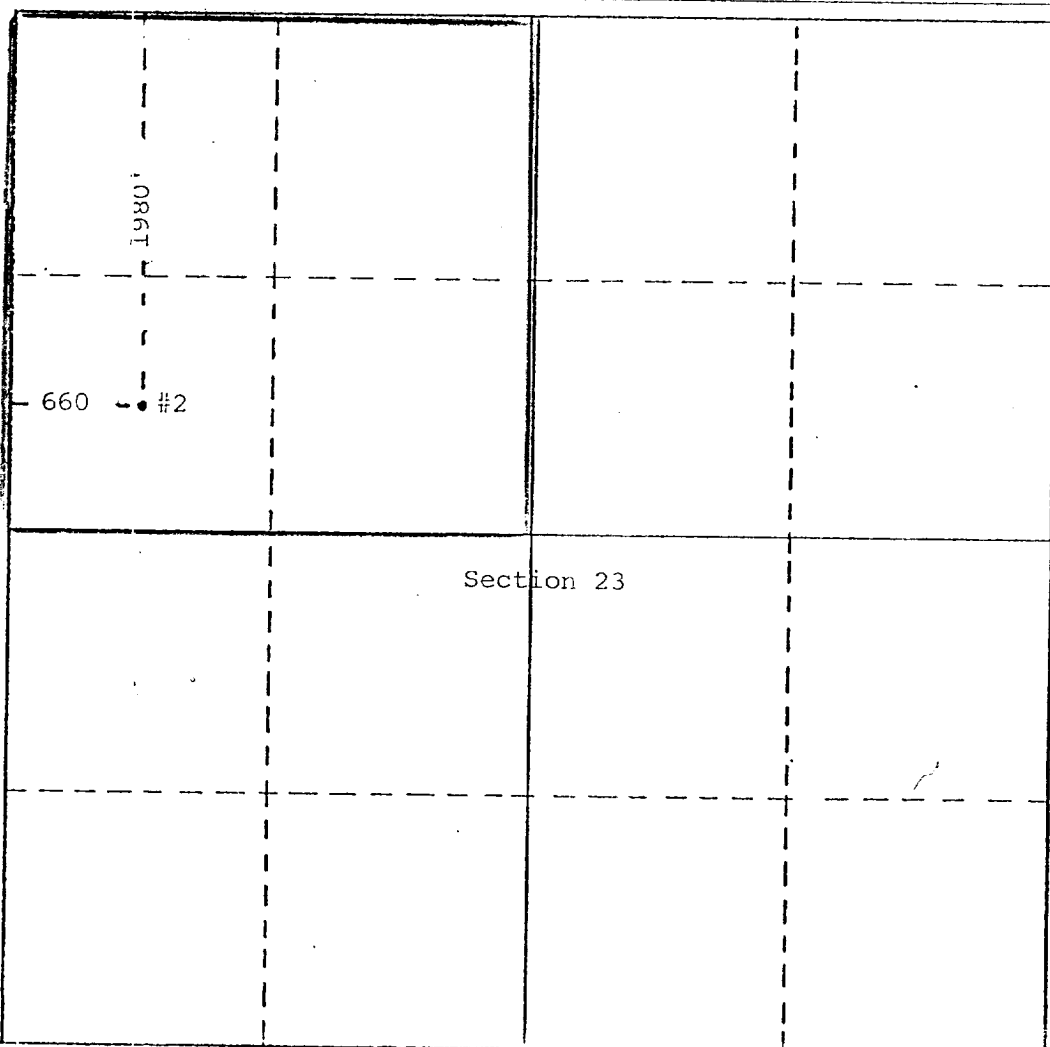
Operator Getty Oil Company			Lease D. A. Williamson		Well No. 2
Unit Letter E	Section 23	Township 21-S	Range 37-E	County Lea	
Actual Footage Location of Well:					
1980 feet from the North		line and 660 feet from the West		Bore	
Ground Level Elev. 3515 DF	Producing Formation Tubb		Pool Tubb Oil & Gas		Dedicated Acreage: 160 Acres

1. Outline the acreage dedicated to the subject well by colored pencil or hatchure marks on the plat below.
2. If more than one lease is dedicated to the well, outline each and identify the ownership thereof (both as to working interest and royalty).
3. If more than one lease of different ownership is dedicated to the well, have the interests of all owners been consolidated by communitization, unitization, force-pooling, etc?

☐ Yes ☐ No If answer is "yes," type of consolidation _____

If answer is "no," list the owners and tract descriptions which have actually been consolidated. (Use reverse side of this form if necessary.) _____

No allowable will be assigned to the well until all interests have been consolidated (by communitization, unitization, forced-pooling, or otherwise) or until a non-standard unit, eliminating such interests, has been approved by the Commission.



CERTIFICATION

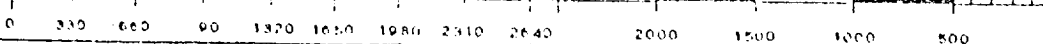
I hereby certify that the information contained herein is true and complete to the best of my knowledge and belief.

Name Herman Terry
 Position Area Engineer
 Company Getty Oil Company
 Date November 29, 1979

I hereby certify that the well location shown on this plat was plotted from field notes of actual surveys made by me or under my supervision, and that the same is true and correct to the best of my knowledge and belief.

Date Surveyed _____
 Registered Professional Engineer and/or Land Surveyor _____

Certificate No. _____



NEW MEXICO
OIL CONSERVATION COMMISSION

Gas Well Plat

HOBBBS OFFICE OCC
Date April 1, 1954

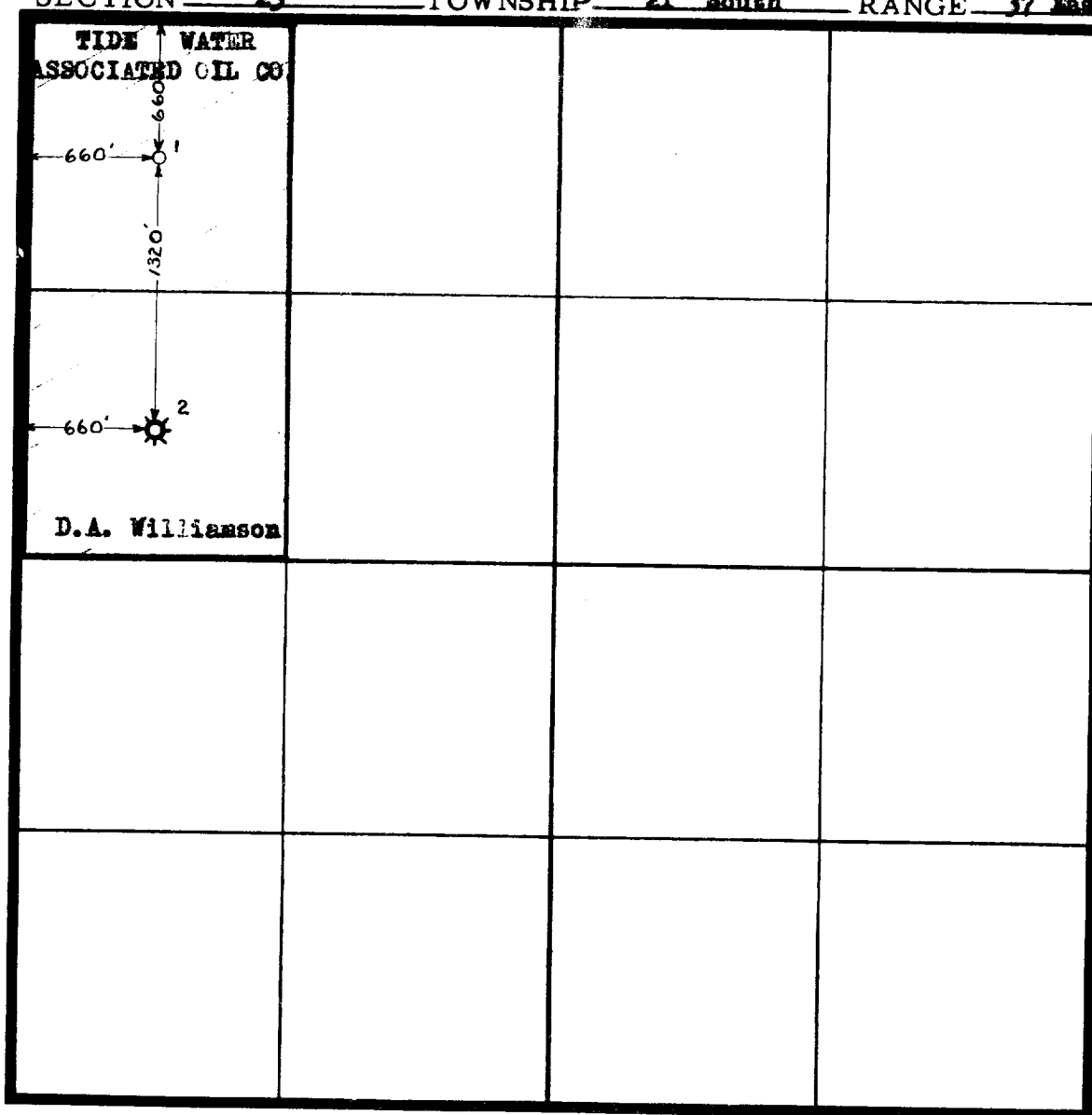
~~TIDE WATER ASSOCIATED OIL CO.~~ D.A. Williamson
Operator Lease

1954 APR 13 AM 11:13
Well No.

Name of Producing Formation Tubb Pool Tubb

No. Acres Dedicated to the Well Eighty (80)

SECTION 23 TOWNSHIP 21 South RANGE 37 East



I hereby certify that the information given above is true and complete to the best of my knowledge.

Name H.P. Shackelford
Position District Foreman
Representing Tide Water Associated Oil Co.
Address Box 547 Hobbs, New Mexico

(over)

INSTRUCTIONS

1. Is this gas well a dual completion? Yes ☒
2. If the answer to Question 1 is Yes, are there any
other dually completed wells within the dedicated
acreage? ☒ No

A separate plat must be filed for each gas well, outlining the area dedicated to such well and showing the location of all other wells (oil and gas) within the outlined area.

Mail in duplicate to the district office for the district in which the well is located.

**NEW MEXICO
OIL CONSERVATION COMMISSION**

Gas Well Plat
(2-1-24)

Date NOV 25, 1954

TIME WATER ASSOCIATED OIL COMPANY D. A. Williamson 2
Operator Lease 1954 MAY 2 Well No. 7: 59

Name of Producing Formation Tubb Pool Tubb

No. Acres Dedicated to the Well 160

SECTION 23 TOWNSHIP 21 South RANGE 37 East

TIME WATER ASSOCIATED OIL CO ● 1	TORIAN PRODUCTION CO ☼ 2		
☼ 2 D. A. Williamson Lease	● 1		

I hereby certify that the information given above is true and complete to the best of my knowledge.

Name J. B. Holloway
Position Authorized Employee
Representing Time Water Associated Oil Co
Address Denton, Texas

(over)

INSTRUCTIONS

1. Is this gas well a dual completion? Yes ~~XXXX~~
2. If the answer to Question 1 is Yes, are there any
other dually completed wells within the dedicated
acreage? ~~XXXX~~ No (See below)

A separate plat must be filed for each gas well, outlining the area dedicated to such well and showing the location of all other wells (oil and gas) within the outlined area.

Mail in duplicate to the district office for the district in which the well is located.

Tide Water Associated Oil Company's D. A. Williamson Well No. 2 is dually completed in the Drinkard-Tubb Pools per Order No. DC-88.

Toklan Production Company's D. A. Williamson Well No. 2 is dually completed in the Drinkard-Blinbry Pools.

Tide Water Associated Oil Company and Toklan Production Company have by assignments of oil and gas leases, pooled their interests to form an orthodox 160-acre gas proration unit for each the Blinbry and Tubb Pools.

COUNTY IEA FIELD Blinebry/Tubb STATE N.M. WWO
 OPR TIDEWATER OIL COMPANY MAP
 2 Williamson, D. A.
 Sec. 23, T-21-S, R-37-E
 1980' fr N Line & 660' fr W Line of Sec. CO-ORD

Re-Spud 10-25-64			CLASS		EL	
Re-Comp 11-15-64			FORMATION	DATUM	FORMATION	DATUM
CSG & SX - TUBING						
13 3/8"	293'	300				
8 5/8"	2796'	1200				
5 1/2"	6520'	400				
LOGS EL GR RA IND HC A						
			TD 6615', PBD 6364'			

IP Blinebry Perfs 5754-5875' Flwd 82 BOPD, + 16 BW. Pot. Based on 17 hr test of 58 BO + 11 BW thru 1/2" chk., TP 190#, CP Pkr, GOR 6268.

NOW DUAL COMPLETE W/TUBB GAS 6082-6271'.

Distribution limited and publication prohibited by subscribers' agreement.
 Reproduction rights reserved by Williams & Lee Scouting Service, Inc.

CONT. DATE PROP DEPTH TYPE

11-30-64 F.R.C. 12-3-64; OWWO, OTD 6615'.
 Orig comp from Drinkard perfs 6450-90' & OH
 6520-6615' & Tubb Gas Perfs 6082-6271'.
 TD 6615', PBD 6364', COMPLETED.
 Set Pkr @ 6396' & PB to 6364'
 Perf (Blinebry) @ 5754', 5763', 5773', 5798',
 5824', 5848', 5857', 5864', 5875' W/1 SPI
 Ac. 1000 gals.
 Frac 30,000 gals oil + 30,000# sd.
 Swbd dry.
 Treated w/2000 gals WBR, swbd dry
 Re-Ac. 1000 gals.