

District I
1625 N. French Drive, Hobbs, NM 88240
District II
811 South First, Artesia, NM 88210
District III
1000 Rio Brazos Rd., Aztec, NM 87410
District IV
2040 South Pacheco, Santa Fe, NM 87504

State of New Mexico
Energy, Minerals & Natural Resources Department

Form C-104
Revised March 25, 1999
Instruction on back
Submit to Appropriate District Office
5 Copies

OIL CONSERVATION DIVISION
2040 South Pacheco
Santa Fe, NM 87505

☐ Amended Report

I. REQUEST FOR ALLOWABLE AND AUTHORIZATION TO TRANSPORT

¹ Operator Name and Address Apache Corporation 2000 Post Oak Boulevard, Suite 100 Houston, Texas 77056-4400		² OGRID Number 000873
		³ Reason for Filing Code CH -CO Effective 07/01/00
⁴ API Number 30- 025- 22004	⁵ Pool Name Osudo S. Morrow Gas	⁶ Pool Code 82200
⁷ Property Code 26488	⁸ Property Name State WE "K"	⁹ Well Number 1

II. ¹⁰ Surface Location

UL or lot no. F	Section 15	Township 21S	Range 35E	Lot Idn	Feet from the 1980	North/South Line North	Feet from the 1980	East/West Line West	County Lea
--------------------	---------------	-----------------	--------------	---------	-----------------------	---------------------------	-----------------------	------------------------	---------------

¹¹ Bottom Hole Location

UL or lot no.	Section	Township	Range	Lot Idn	Feet from the	North/South Line	Feet from the	East/West Line	County
¹² Lse Code S	¹³ Producing Method Code S	¹⁴ Gas Connection Date		¹⁵ C-129 Permit Number		¹⁶ C-129 Effective Date		¹⁷ C-129 Expiration Date	

III. Oil and Gas Transporters

¹⁸ Transporter OGRID	¹⁹ Transporter Name and Address	²⁰ POD	²¹ O/G	²² POD ULSTR Location and Description
166418	Oasis Oil Company 1800 St. James Place, #101 Houston, Texas 77056	0030610	O	Unit F, Sec 15, T21S, R35E Battery
009171	GPM Gas Corporation 4044 Penbrook Odessa, Texas 79762	0030630	G	Unit F, Sec 15, T21S, R35E GPM Gas Meter

IV. Produced Water




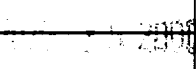
²³ POD 0030650	²⁴ POD ULSTR Location and Description Unit F, Sec 15, T21S, R35E
------------------------------	--


V. Well Completion Data

²⁵ Spud Date	²⁶ Ready Date	²⁷ TD	²⁸ PBSD	²⁹ Perforations	³⁰ DHC, MC
³¹ Hole Size	³² Casing & Tubing Size	³³ Depth Set	³⁴ Sacks Cement		

VI. Well Test Data

³⁵ Date New Oil	³⁶ Gas Delivery Date	³⁷ Test Date	³⁸ Test Length	³⁹ Tbg. Pressure	⁴⁰ Csg. Pressure
⁴¹ Choke Size	⁴² Oil	⁴³ Water	⁴⁴ Gas	⁴⁵ AOF	⁴⁶ Test Method

⁴⁷ I hereby certify that the rules of the Oil Conservation Division have been complied with and that the information given above is true and complete to the best of my knowledge and belief. Signature: 	OIL CONSERVATION DIVISION Approved by:  Title:  Approval Date: 
Printed name: Douglas E. O'Neil	Title:
Title: Production Manager	Approval Date:
Date:	Phone: (713) 296-6000

⁴⁸ If this is a change of operator fill in the OGRID number and name of the previous operator			
	James E. Orseth	Vice President	6/30/00
Previous Operator Signature	Printed Name	Title	Date