

District I
PO Box 1980, Hobbs, NM 88241-1980
District II
811 S. 1st Street, Artesia, NM 88210-2834
District III
1000 Rio Brazos Rd., Aztec, NM 87410
District IV
PO Box 2088, Santa Fe, NM 87504-2088

State of New Mexico
Energy, Minerals & Natural Resources Department

Form C-104
Revised February 10, 1994
Instructions on back
Submit to Appropriate District Office
5 Copies

OIL CONSERVATION DIVISION
P.O. Box 2088
Santa Fe, NM 87504-2088

☐ AMENDED REPORT

I. REQUEST FOR ALLOWABLE AND AUTHORIZATION TO TRANSPORT

| | | | |
|---|--|---|--|
| ¹ Operator name and Address Collins & Ware, Inc. 508 W. Wall, Suite 1200 Midland, Texas 79701 | | ² OGRID Number 004874 | |
| ⁴ API Number 30-025-22004 | | ⁵ Pool Name Osudo S. Morrow Gas | |
| ⁷ Property Code 19211 | | ⁸ Property Name State WE "K" | |
| | | ⁶ Pool Code 82200 | |
| | | ⁹ Well Number 1 | |

II. ¹⁰ Surface Location

| | | | | | | | | | |
|---------------|---------|----------|-------|----------|---------------|------------------|---------------|----------------|--------|
| UL or lot no. | Section | Township | Range | Lot. Idn | Feet from the | North/South Line | Feet from the | East/West line | County |
| F | 15 | 21S | 35E | | 1980 | North | 1980 | West | Lea |

¹¹ Bottom Hole Location

| | | | | | | | | | |
|-----------------------------|--|-----------------------------------|-------|-----------------------------------|---------------|------------------------------------|---------------|-------------------------------------|--------|
| UL or lot no. | Section | Township | Range | Lot. Idn | Feet from the | North/South Line | Feet from the | East/West line | County |
| | | | | | | | | | |
| ¹² Lse Code S | ¹³ Producing Method Code F | ¹⁴ Gas Connection Date | | ¹⁵ C-129 Permit Number | | ¹⁶ C-129 Effective Date | | ¹⁷ C-129 Expiration Date | |

III. Oil and Gas Transporters

| | | | | |
|---------------------------------|---|-------------------|-------------------|--|
| ¹⁸ Transporter OGRID | ¹⁹ Transporter Name and Address | ²⁰ POD | ²¹ O/G | ²² POD ULSTR Location and Description |
| 009171 | GPM Gas Corporation 4044 Penbrook Odessa, Texas 79762 | 0030630 | G | Unit F, Sec. 15, T21S, R35E. |
| | | | | |
| | | | | |
| | | | | |
| | | | | |
| | | | | |

IV. Produced Water



| | |
|-------------------|--|
| ²³ POD | ²⁴ POD ULSTR Location and Description |
|-------------------|--|


V. Well Completion Data

| | | | | |
|-------------------------|------------------------------------|-------------------------|----------------------------|----------------------------|
| ²⁵ Spud Date | ²⁶ Ready Date | ²⁷ TD | ²⁸ PBSD | ²⁹ Perforations |
| ³⁰ Hole Size | ³¹ Casing & Tubing Size | ³² Depth Set | ³³ Sacks Cement | |
| | | | | |
| | | | | |
| | | | | |
| | | | | |

VI. Well Test Data

| | | | | | |
|----------------------------|---------------------------------|-------------------------|---------------------------|-----------------------------|-----------------------------|
| ³⁴ Date New Oil | ³⁵ Gas Delivery Date | ³⁶ Test Date | ³⁷ Test Length | ³⁸ Tbg. Pressure | ³⁹ Csg. Pressure |
| ⁴⁰ Choke Size | ⁴¹ Oil | ⁴² Water | ⁴³ Gas | ⁴⁴ AOF | ⁴⁵ Test Method |

| | | | |
|--|------------------------|---|--|
| ⁴⁶ I hereby certify that the rules of the Oil Conservation Division have been complied with and that the information given above is true and complete to the best of my knowledge and belief. Signature:  | | OIL CONSERVATION DIVISION Approved by:  Title: Approval Date: JUL 19 1996 | |
| Printed name: James E. Orseth Title: Vice President of Operations | | | |
| Date: 6/26/96 | Phone: 915-687-3435 | | |

| | | | |
|---|-----------------------------|----------------------------------|-----------------|
| ⁴⁷ If this is a change of operator fill in the OGRID number and name of the previous operator Amerada Hess Corporation (000495) | | | |
| Previous Operator Signature  | Printed Name J.W. Pitzer | Title District Superintendent | Date 6/30/96 |

