

District I
PO Box 1980, Hobbs, NM 88241-1980
District II
811 S. 1st Street, Artesia, NM 88210-2834
District III
1000 Rio Brazos Rd., Aztec, NM 87410
District IV
PO Box 2088, Santa Fe, NM 87504-2088

State of New Mexico
Energy, Minerals & Natural Resources Department

OIL CONSERVATION DIVISION
P.O. Box 2088
Santa Fe, NM 87504-2088

Form C-104
Revised February 10, 1994
Instructions on back
Submit to Appropriate District Office
5 Copies

☐ AMENDED REPORT

I. REQUEST FOR ALLOWABLE AND AUTHORIZATION TO TRANSPORT

¹ Operator name and Address Collins & Ware, Inc. 508 W. Wall, Suite 1200 Midland, Texas 79701		² OGRID Number 004874
		³ Reason for Filing Code CH Effective 7-1-96
⁴ API Number 30-025-23274	⁵ Pool Name Osudo S. Morrow Gas	⁶ Pool Code 82200
⁷ Property Code 19212	⁸ Property Name State WE "L" Com.	⁹ Well Number 1

II. ¹⁰ Surface Location

UL or lot no.	Section	Township	Range	Lot. Idn	Feet from the	North/South Line	Feet from the	East/West line	County
K	10	21S	35E		1980	South	1780	West	Lea

¹¹ Bottom Hole Location

UL or lot no.	Section	Township	Range	Lot. Idn	Feet from the	North/South Line	Feet from the	East/West line	County
¹² Lse Code S	¹³ Producing Method Code F	¹⁴ Gas Connection Date	¹⁵ C-129 Permit Number	¹⁶ C-129 Effective Date	¹⁷ C-129 Expiration Date				

III. Oil and Gas Transporters

¹⁸ Transporter OGRID	¹⁹ Transporter Name and Address	²⁰ POD	²¹ O/G	²² POD ULSTR Location and Description
020445	Scurlock Permian Corporation 333 Clay St. Suite 2900 Houston, Texas 77002	0032610	O	Unit K, Sec. 10, T21S, R35E. St. WE L Battery.
009171	GPM Gas Corporation 4044 Penbrook Odessa, Texas 79762	0032630	G	Unit K, Sec. 10, T21S, R35E. GPM Gas Meter.

IV. Produced Water



²³ POD 0032650	²⁴ POD ULSTR Location and Description Unit K, Sec. 10, T21S, R35E. Water trucked to disp. fr. State WE L Com. btry
------------------------------	--


V. Well Completion Data

²⁵ Spud Date	²⁶ Ready Date	²⁷ TD	²⁸ PBTD	²⁹ Perforations
³⁰ Hole Sie	³¹ Casing & Tubing Size	³² Depth Set	³³ Sacks Cement	

VI. Well Test Data

³⁴ Date New Oil	³⁵ Gas Delivery Date	³⁶ Test Date	³⁷ Test Length	³⁸ Tbg. Pressure	³⁹ Csg. Pressure
⁴⁰ Choke Size	⁴¹ Oil	⁴² Water	⁴³ Gas	⁴⁴ AOF	⁴⁵ Test Method

⁴⁶ I hereby certify that the rules of the Oil Conservation Division have been complied with and that the information given above is true and complete to the best of my knowledge and belief. Signature: 		OIL CONSERVATION DIVISION	
Printed name: James E. Orseth		Approved by: 	
Title: Vice President of Operations		Title: District Superintendent	
Date: 6/26/96		Approval Date: JUL 19 1996	
Phone: 915-687-3435			

⁴⁷ If this is a change of operator fill in the OGRID number and name of the previous operator Amerada Hess Corporation (000495)			
Previous Operator Signature 	Printed Name J.W. Pitzer	Title District Superintendent	Date 6/30/96

