

UNITED STATES
DEPARTMENT OF THE INTERIOR
BUREAU OF LAND MANAGEMENT

N.M. Cons. Division
1625 N. French Dr.
Hobbs, NM 88240
FORM APPROVED
Budget Bureau No. 1004-0135
Expires: March 31, 1993
Designation and Serial No.
NM-0634-C

SUNDRY NOTICES AND REPORTS ON WELLS

Do not use this form for proposals to drill or to deepen or reentry to a different reservoir.
Use "APPLICATION FOR PERMIT-" for such proposals

SUBMIT IN TRIPLICATE

1. Type of Well
☒ Oil Well ☐ Gas Well ☐ Other
2. Name of Operator
Mewbourne Oil Company
3. Address and Telephone No.
P.O. Box 5270 Hobbs, NM 88241 (505)393-5905
4. Location of Well (Footage, Sec., T., R., M., or Survey Description)
660' FSL & 660' FEL, Sec.30,T-20S,R-39E

6. If Indian, Allottee or Tribe Name

7. If Unit or CA, Agreement Designation

Unit Letter "P"

8. Well Name and No.

Wilshire Federal # 1

9. API Well No.

70-065-5587

10. Field and Pool, or Exploratory Area

D-K Abo

11. County or Parish, State

Lea County, New Mexico

12. CHECK APPROPRIATE BOX(s) TO INDICATE NATURE OF NOTICE, REPORT, OR OTHER DATA

TYPE OF SUBMISSION

☐ Notice of Intent
☒ Subsequent Report
☐ Final Abandonment Notice

TYPE OF ACTION

☒ Abandonment
☐ Recompletion
☐ Plugging Back
☐ Casing Repair
☐ Altering Casing
☐ Other

☐ Change of Plans
☐ New Construction
☐ Non-Routine Fracturing
☐ Water Shut-Off
☐ Conversion to Injection
☐ Dispose Water

(Note: Report results of multiple completion on Well Completion or Recompletion Report and Log form.)

13. Describe Proposed or Completed Operations (Clearly state all pertinent details, and give pertinent dates, including estimated date of starting any proposed work. If well is directionally drilled, give subsurface locations and measured and true vertical depths for all markers and zones pertinent to this work.)

04/02/2001 MIRU Marrs Pulling Unit. Unseat Pump & LD Rods. Blow down well. NU BOP. TOOH w/ tbg. SWI Overnight

04/03/2001 MIRU Marrs Wireline Truck. MU & RIH w/ 5 1/2" CIBP and set @ 6900'. Dump 35' cement on top. TIH w/ tbg. Circ.9.5# mud. TOH.

04/04/2001 Pull on casing. Show free @ 375'. Cut csg @ 3500' (No Movement) Attempt to pump into.(no success)RIH w/ tbg to 3550' and spot 25 sxs cement. POOH w/ tbg(LD 50 Jts.) RIH w/nitro cut csg @ 1725' (No Movement). RIH w/ tbg & pkr. Try to establish a injection rate. None could be established. POOH w/ pkr. RIH w/ tbg to 1765' and spot 25 sxs cement. POOH and SI Overnight.

04/05/2001 TIH and tag cement @ 1497' LD tbg and spot 10sxs cement @ 60'.(Steve Caffey w/ BLM & Terry Burke w/ MOC witness all above operation.) LD rest of tubing. P& A Wilshire Federal # 1 @ 9:00AM 4/5/2001. Set dry hole marker. Remove anchors & empty reserve pit and remove liner. RDMO Marr's Equipment.

14. I hereby certify that the foregoing is true and correct

Signed

David R. Glass

Title Drig Foreman

Date 04/25/01

(This space for Federal or State office use)

Approved by: **ORIG. SGD.) DAVID R. GLASS**

Title

Date

Conditions of approval, if any.

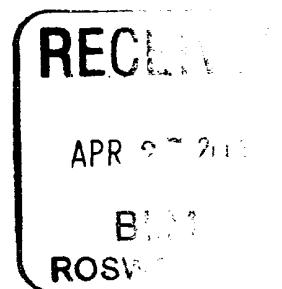

MAY 24 2001

Title 18 U.S.C. Section 1001, makes it a crime for any person knowingly and willfully to make to any department or agency of the United States any false, fictitious or fraudulent statements or representations as to any matter within its jurisdiction.

PETROLEUM ENGINEER

*See Instruction on Reverse Side

GWW



UNITED STATES
DEPARTMENT OF THE INTERIOR
BUREAU OF LAND MANAGEMENT

N.M. Oil Cons. Division
1625 N. French Dr.
Hobbs, NM 88240

FORM APPROVED
Budget Bureau No. 1004-0135
Expires: March 31, 1993

Lease Designation and Serial No.
NM-0634-C

SUNDRY NOTICES AND REPORTS ON WELLS

Do not use this form for proposals to drill or to deepen or reentry to a different reservoir.
Use "APPLICATION FOR PERMIT-" for such proposals

SUBMIT IN TRIPLICATE

1. Type of Well

☒ Oil Well ☐ Gas Well ☐ Other

2. Name of Operator

MEWBOURNE OIL COMPANY

3. Address and Telephone No.

701 SOUTH CECIL, HOBBS N.M. 88240 (505) 393-5905

4. Location of Well (Footage, Sec., T., R., M., or Survey Description)

SEC 30 T20S R39E UNIT LETTER "P" 660' FSL : 660' FEL

6. If Indian, Allottee or Tribe Name

7. If Unit or CA, Agreement Designation

UNIT LETTER "P"

8. Well Name and No.

WILSHIRE FEDERAL#1

9. API Well No.

30-025-2387

10. Field and Pool, or Exploratory Area

D-K ABO

11. County or Parish, State

LEA COUNTY N.M.

12. CHECK APPROPRIATE BOX(S) TO INDICATE NATURE OF NOTICE, REPORT, OR OTHER DATA

TYPE OF SUBMISSION

- ☒ Notice of Intent
☐ Subsequent Report
☐ Final Abandonment Notice

TYPE OF ACTION


- ☒ Abandonment
☐ Recompletion
☐ Plugging Back
☐ Casing Repair
☐ Altering Casing
☐ Other _____
- ☐ Change of Plans
☐ New Construction
☐ Non-Routine Fracturing
☐ Water Shut-Off
☐ Conversion to Injection
☐ Dispose Water

(Note: Report results of multiple completion on Well Completion or Recompletion Report and Log form.)

13. Describe Proposed or Completed Operations (Clearly state all pertinent details, and give pertinent dates, including estimated date of starting any proposed work. If well is directionally drilled, give subsurface locations and measured and true vertical depths for all markers and zones pertinent to this work.)

WELL WAS SPUDDED 9-06-70 SURFACE CSG: 8 5/8" SET @ 1653' CEMENTED W/ 500SX. CIRCULATED TO SURFACE. TESTED TO 1000#/30MIN. PRODUCTION CASING: 5 1/2" SET @ 7450' CEMENTED W/ 370SX. TESTED TO 2100#/30MIN. TOC @ 5600' PERFS: 6947' TO 7395'

**SEE ATTACHED FOR
CONDITIONS OF APPROVAL**



14. I hereby certify that the foregoing is true and correct

Signed

[Signature]

Title

Production Supervisor

Date

11-13-00

(This space for Federal or State office use)

Approved by

Conditions of approval, if any:

Title

Date

Title 18 U.S.C. Section 1001, makes it a crime for any person knowingly and willfully to make to any department or agency of the United States any false, fictitious or fraudulent statements or representations as to any matter within its jurisdiction.

*See Instruction on Reverse Side

District I
PO Box 1980, Hobbs, NM 88241-1980

District II
811 South First, Artesia, NM 88210

District III
1000 Rio Brazos Rd., Aztec, NM 87410

District IV
2040 South Pacheco, Santa Fe, NM 87505

State of New Mexico
Energy, Minerals & Natural Resources Department

OIL CONSERVATION DIVISION
2040 South Pacheco
Santa Fe, NM 87505

Form C-104

Revised October 18, 1994

Instructions on back

Submit to Appropriate District Office

5 Copies

☒ AMENDED REPORT

I. REQUEST FOR ALLOWABLE AND AUTHORIZATION TO TRANSPORT

¹ Operator name and Address Mewbourne Oil Company P. O. Box 5270 Hobbs, NM 88240		² OGRID Number 14744
		³ Reason for Filing Code Change in Gas Transporter
⁴ API Number 30 - 0 25-23587	⁵ Pool Name D-K Abo	
⁷ Property Code 007924	⁸ Property Name Wilshire Federal	⁶ Pool Code 15200
		⁹ Well Number 1

II. ¹⁰ Surface Location

Ul or lot no. P	Section 30	Township 20S	Range 39E	Lot Idn	Feet from the 660	North/South Line South	Feet from the 660	East/West line East	County Lea
--------------------	---------------	-----------------	--------------	---------	----------------------	---------------------------	----------------------	------------------------	---------------

¹¹ Bottom Hole Location

Ul or lot no. P	Section 30	Township 20S	Range 39E	Lot Idn	Feet from the 660	North/South Line South	Feet from the 660	East/West line East	County Lea
¹² Lse Code P	¹³ Producing Method Code P		¹⁴ Gas Connection Date		¹⁵ C-129 Permit Number	¹⁶ C-129 Effective Date		¹⁷ C-129 Expiration Date	

III. Oil and Gas Transporters

¹⁸ Transporter OGRID	¹⁹ Transporter Name and Address	²⁰ POD	²¹ O/G	²² POD ULSTR Location and Description
024650	Dynergy Midstream Services, LP 6 Desta Drive Suite 3300 Midland, TX 79705	1924830	G	
022507	Texaco Trading & Transportation Inc. P. O. Box 60628 Midland, TX 79711	1924810	O	

IV. Produced Water

²³ POD 1924850	²⁴ POD ULSTR Location and Description
------------------------------	--

V. Well Completion Data

²⁵ Spud Date	²⁶ Ready Date	²⁷ TD	²⁸ PBTD	²⁹ Perforations	³⁰ DHC, DC, MC
³¹ Hole Size		³² Casing & Tubing Size		³³ Depth Set	

VI. Well Test Data

³⁵ Date New Oil	³⁶ Gas Delivery Date	³⁷ Test Date	³⁸ Test Length	³⁹ Tbg. Pressure	⁴⁰ Csg. Pressure
⁴¹ Choke Size	⁴² Oil	⁴³ Water	⁴⁴ Gas	⁴⁵ AOF	⁴⁶ Test Method

⁴⁷ I hereby certify that the rules of the Oil Conservation Division have been complied with and that the information given above is true and complete to the best of my knowledge and belief.

Signature:

Printed name: Jerry Elgin

Title: District Manager

Date: 10/27/98

Phone: 505-393-5905

OIL CONSERVATION DIVISION

Approved by:

Title:

Approval Date:

⁴⁸ If this is a change of operator fill in the OGRID number and name of the previous operator

Previous Operator Signature

Printed Name

Title

Date