

NO. OF COPIES RECEIVED		
DISTRIBUTION		
SANTA FE		
FILE		
U.S.G.S.		
LAND OFFICE		
OPERATOR		

NEW MEXICO OIL CONSERVATION COMMISSION

Form C-103
Supersedes Old
C-102 and C-103
Effective 1-1-65

5a. Indicate Type of Lease	
State <input checked="" type="checkbox"/>	Fee <input type="checkbox"/>
5. State Oil & Gas Lease No.	
K-4205-1	

SUNDRY NOTICES AND REPORTS ON WELLS (DO NOT USE THIS FORM FOR PROPOSALS TO DRILL OR TO DEEPEN OR PLUG BACK TO A DIFFERENT RESERVOIR. USE "APPLICATION FOR PERMIT -" (FORM C-101) FOR SUCH PROPOSALS.)

1. OIL WELL <input type="checkbox"/> GAS WELL <input checked="" type="checkbox"/> OTHER- <input type="checkbox"/>	7. Unit Agreement Name
2. Name of Operator Texaco Inc.	8. Farm or Lease Name New Mexico 'DQ' St.
3. Address of Operator P. O. Box 728 - Hobbs, New Mexico 88240	9. Well No. 1
4. Location of Well UNIT LETTER C , 660 FEET FROM THE North LINE AND 1980 FEET FROM THE West LINE, SECTION 17 TOWNSHIP 21S RANGE 35E NMPM.	10. Field and Pool, or Wildcat Wildcat
15. Elevation (Show whether DF, RT, GR, etc.) 3638' GR	12. County Lea

16.

Check Appropriate Box To Indicate Nature of Notice, Report or Other Data

NOTICE OF INTENTION TO:

PERFORM REMEDIAL WORK <input type="checkbox"/>	PLUG AND ABANDON <input type="checkbox"/>
TEMPORARILY ABANDON <input type="checkbox"/>	CHANGE PLANS <input type="checkbox"/>
PULL OR ALTER CASING <input type="checkbox"/>	OTHER <input type="checkbox"/>


SUBSEQUENT REPORT OF:

REMEDIAL WORK <input type="checkbox"/>	ALTERING CASING <input type="checkbox"/>
COMMENCE DRILLING OPNS. <input type="checkbox"/>	PLUG AND ABANDONMENT <input type="checkbox"/>
CASING TEST AND CEMENT JOBS <input checked="" type="checkbox"/>	OTHER <input type="checkbox"/>

17. Describe Proposed or Completed Operations (Clearly state all pertinent details, and give pertinent dates, including estimated date of starting any proposed work) SEE RULE 1103.

TD 12,350' 7 5/8" csg set @ 10,900'
Ran 12,322' (299 jts) 4 1/2" csg & set @ 12,350'.
Cmt'd w/400 sx Class H cmt w/.8% Halid 22 & 5# KCL
in wtr preceded w/1000 gals mud flush. Plug down
9 p.m. 8-11-74. PBTD 12,306
Drilled cmt. Tested to 2000#. Tested OK. Comp 4 p.m. 8-18-74

18. I hereby certify that the information above is true and complete to the best of my knowledge and belief.

SIGNED 	TITLE Asst. Dist. Supt.	DATE August 21, 1974
APPROVED BY Joe D. Ramey Dist. I. Supt.	TITLE	DATE
CONDITIONS OF APPROVAL, IF ANY:		

NO. OF COPIES RECEIVED		
DISTRIBUTION		
SANTA FE		
FILE		
U.S.G.S.		
LAND OFFICE		
OPERATOR		

NEW MEXICO OIL CONSERVATION COMMISSION

Form C-103
Supersedes Old
C-102 and C-103
Effective 1-1-65

5a. Indicate Type of Lease	
State <input checked="" type="checkbox"/>	Fee <input type="checkbox"/>
5. State Oil & Gas Lease No.	
K-4205-1	

SUNDRY NOTICES AND REPORTS ON WELLS
(DO NOT USE THIS FORM FOR PROPOSALS TO DRILL OR TO DEEPEN OR PLUG BACK TO A DIFFERENT RESERVOIR.
USE "APPLICATION FOR PERMIT -" (FORM C-101) FOR SUCH PROPOSALS.)

1. OIL WELL <input type="checkbox"/> GAS WELL <input checked="" type="checkbox"/> OTHER <input type="checkbox"/>	7. Unit Agreement Name
2. Name of Operator TEXACO Inc.	8. Farm or Lease Name New Mexico 'DQ' St.
3. Address of Operator P.O. Box 728 Hobbs, New Mexico 88240	9. Well No. 1
4. Location of Well UNIT LETTER C, 660 FEET FROM THE North LINE AND 1980 FEET FROM THE West LINE, SECTION 17 TOWNSHIP 21S RANGE 35E NMPM.	10. Field and Pool, or Wildcat Wildcat
15. Elevation (Show whether DF, RT, GR, etc.) 3638'GR	12. County Lea

16. Check Appropriate Box To Indicate Nature of Notice, Report or Other Data	
NOTICE OF INTENTION TO:	SUBSEQUENT REPORT OF:
PERFORM REMEDIAL WORK <input type="checkbox"/>	REMEDIAL WORK <input type="checkbox"/>
TEMPORARILY ABANDON <input type="checkbox"/>	COMMENCE DRILLING OPNS. <input type="checkbox"/>
PULL OR ALTER CASING <input type="checkbox"/>	CASING TEST AND CEMENT JOB <input checked="" type="checkbox"/>
OTHER <input type="checkbox"/>	OTHER <input type="checkbox"/>

17. Describe Proposed or Completed Operations (Clearly state all pertinent details, and give pertinent dates, including estimated date of starting any proposed work) SEE RULE 1703.

1. TD 10700' 9 5/8" csg set @ 5500'.
2. Ran 5421' (136 jts.) 7 5/8" 39# (P-110 & S-95) csg. & set @ 10700' with TIW csg hanger @ 5277'.
3. Cemented w/ 350 sx. Class H cmt. w/ .8% Halid-22 & 6# salt per sx. & 1/4 # Flocele per sx. in 1st 175 sx. Plug down @ 10:45 a.m. 7-16-74. Ran pkr & set @ 4860'.
4. Squeezed top of csg @ 5277' w/200 sx. Class C cmt. to 2200 # (170 sx. behind liner 30 sx in csg). Complete 7-17-74 @ 5:45 p.m.
5. Drilled cmt. in 9 5/8" csg 5107 - 5277'.
6. Tested top of 7 5/8" csg. 2000 # from 10 to 10:30 p.m. 7-18-74 Tested OK.
7. C/O inside of liner w/6 1/2" bit.
8. Tested 7 5/8" Liner to 2000 # 2:30 - 3 p.m. 7-19-74 Tested OK.
9. Drilled Plug.
10. Tested 7 5/8" liner to 600 # 9:30 - 10 p.m. 7-19-74 Tested OK.

18. I hereby certify that the information above is true and complete to the best of my knowledge and belief.

SIGNED J. A. Huff TITLE Asst. Dist Supt DATE July 23, 1974

APPROVED BY _____ TITLE _____ DATE _____

CONDITIONS OF APPROVAL, IF ANY:

O. C. COPIES RECEIVED		
DISTRIBUTION		
NTA FE		
E		
U.S.G.S.		
LAND OFFICE		
OPERATOR		

NEW MEXICO OIL CONSERVATION COMMISSION

Form C-103
Supersedes Old
C-102 and C-103
Effective 1-1-65

5a. Indicate Type of Lease
State <input checked="" type="checkbox"/> Fee <input type="checkbox"/>
5. State Oil & Gas Lease No. K-4205-1

SUNDRY NOTICES AND REPORTS ON WELLS (DO NOT USE THIS FORM FOR PROPOSALS TO DRILL OR TO DEEPEN OR PLUG BACK TO A DIFFERENT RESERVOIR. USE "APPLICATION FOR PERMIT -" (FORM C-101) FOR SUCH PROPOSALS.)

1. OIL <input type="checkbox"/> GAS <input checked="" type="checkbox"/> OTHER- WELL WELL	7. Unit Agreement Name
2. Name of Operator TEXACO Inc.	8. Farm or Lease Name New Mexico 'DQ' St.
3. Address of Operator P.O. Box 728, Hobbs, New Mexico 88240	9. Well No. 1
4. Location of Well UNIT LETTER C , 660 FEET FROM THE North LINE AND 1980 FEET FROM THE West LINE, SECTION 17 TOWNSHIP 21S RANGE 35E NMPM.	10. Field and Pool, or Wildcat Wildcat
15. Elevation (Show whether DF, RT, GR, etc.) 3638' GR	12. County Lea

16. Check Appropriate Box To Indicate Nature of Notice, Report or Other Data
NOTICE OF INTENTION TO: SUBSEQUENT REPORT OF:


PERFORM REMEDIAL WORK <input type="checkbox"/>	PLUG AND ABANDON <input type="checkbox"/>	REMEDIAL WORK <input type="checkbox"/>	ALTERING CASING <input type="checkbox"/>
TEMPORARILY ABANDON <input type="checkbox"/>	CHANGE PLANS <input type="checkbox"/>	COMMENCE DRILLING OPNS. <input type="checkbox"/>	PLUG AND ABANDONMENT <input type="checkbox"/>
PULL OR ALTER CASING <input type="checkbox"/>	OTHER <input type="checkbox"/>	CASING TEST AND CEMENT JOB <input checked="" type="checkbox"/>	OTHER <input type="checkbox"/>

17. Describe Proposed or Completed Operations (Clearly state all pertinent details, and give pertinent dates, including estimated date of starting any proposed work) SEE RULE 1103.

TD 5500' 13-3/8" 48# casing set @450'.

Ran 5482' (132 jts.) 9-5/8" 43.5# N-8 & 40# K-55 casing set @5500' w/DV tool @4006'. Cemented 1st stage w/300 sx TLW w/5# gilsonite/sk & 1/4# flocele/sk & 200 sx Class C cement. Plug down @3:15 PM 6-23-74. Opened DV tool. Circ 6 hrs. Cemented 2nd stage thru DV tool @ 4006' w/100 sx Class C, 2100 sx TLW w/1/4# flocele/sk & 200 sx Class C cement. Plug down @1:15 AM 6-24-74. Top of cement @500' by temp survey. Drill DV tool @4006'. Tested 9-5/8" casing w/1000# from 5:00 to 5:30 PM 6-27-74. Tested OK. Drilled plug and tested casing w/600# from 5:45 to 6:15 PM 6-27-74. Tested OK.

18. I hereby certify that the information above is true and complete to the best of my knowledge and belief.

SIGNED 	TITLE Asst. Dist. Supt.	DATE July 1, 1974
APPROVED BY Joe D. Ramsey Dist. I, Supt.	TITLE SUPERVISOR DISTRICT I	DATE July 1, 1974
CONDITIONS OF APPROVAL, IF ANY:		

NO. OF COPIES RECEIVED		
DISTRIBUTION		
SANTA FE		
FILE		
U.S.G.S.		
LAND OFFICE		
OPERATOR		

NEW MEXICO OIL CONSERVATION COMMISSION

Form C-103
Supersedes Old
C-102 and C-103
Effective 1-1-65

5a. Indicate Type of Lease	
State <input checked="" type="checkbox"/>	Fee <input type="checkbox"/>
5. State Oil & Gas Lease No.	
K-4205-1	

SUNDRY NOTICES AND REPORTS ON WELLS (DO NOT USE THIS FORM FOR PROPOSALS TO DRILL OR TO DEEPEN OR PLUG BACK TO A DIFFERENT RESERVOIR. USE "APPLICATION FOR PERMIT -" (FORM C-101) FOR SUCH PROPOSALS.)

1. OIL WELL <input type="checkbox"/> GAS WELL <input checked="" type="checkbox"/> OTHER <input type="checkbox"/>		7. Unit Agreement Name
2. Name of Operator TEXACO, Inc.		8. Farm or Lease Name St. of New Mex 'DQ'
3. Address of Operator P.O. Box 728 - Hobbs, New Mexico 88240		9. Well No. 1
4. Location of Well UNIT LETTER C , 660 FEET FROM THE North LINE AND 1980 FEET FROM THE West LINE, SECTION 17 TOWNSHIP 21 RANGE 35 NMPM.		10. Field and Pool, or Wildcat Wilson Deep Gas
15. Elevation (Show whether DF, RT, GR, etc.) 3638' GR		12. County Lea

16.

Check Appropriate Box To Indicate Nature of Notice, Report or Other Data

NOTICE OF INTENTION TO:

PERFORM REMEDIAL WORK ☐
TEMPORARILY ABANDON ☐
PULL OR ALTER CASING ☐
OTHER ☐

PLUG AND ABANDON ☐
CHANGE PLANS ☐
OTHER ☐

SUBSEQUENT REPORT OF:

REMEDIAL WORK ☐
COMMENCE DRILLING OPNS. ☒
CASING TEST AND CEMENT JOB ☐
OTHER ☐


ALTERING CASING ☐
PLUG AND ABANDONMENT ☐
OTHER ☐

17. Describe Proposed or Completed Operations (Clearly state all pertinent details, and give pertinent dates, including estimated date of starting any proposed work) SEE RULE 1103.

Spud 20" hole @ 11 am 5-26-74

Ran 432' (15 joints) 13 3/8" 48# H-40 casing set @ 450'. Cemented w/200 sx. Class C cmt. w/2% CaCl. and w/680 sx TLW w/1" flocele/sx. Cement circulated. Job complete 1:15 pm 5-27-74. Tested 13-3/8" csq. w/600# from 2-2:30 pm 5-29-74. Tested OK. Drilled out plug. Test 13-3/8" csq. w/600# from 12:15-12:45 am 5-30-74. Tested OK.

18. I hereby certify that the information above is true and complete to the best of my knowledge and belief.

SIGNED 
APPROVED BY Joe D. Rooney

TITLE **Asst. Dist. Supt.**

DATE **5-31-74**

CONDITIONS OF APPROVAL, IF ANY: