

NO. OF COPIES RECEIVED	
DISTRIBUTION	
SANTA FE	
FILE	
U.S.G.S.	
LAND OFFICE	
OPERATOR	

NEW MEXICO OIL CONSERVATION COMMISSION

Form C-101
Revised 1-1-65

5A. Indicate Type of Lease
STATE <input type="checkbox"/> FEE <input checked="" type="checkbox"/>

5. State Oil & Gas Lease No.

APPLICATION FOR PERMIT TO DRILL, DEEPEN, OR PLUG BACK

1a. Type of Work	7. Unit Agreement Name
b. Type of Well DRILL <input checked="" type="checkbox"/> DEEPEN <input type="checkbox"/> PLUG BACK <input type="checkbox"/> OIL WELL <input checked="" type="checkbox"/> GAS WELL <input type="checkbox"/> OTHER <input type="checkbox"/> SINGLE ZONE <input checked="" type="checkbox"/> MULTIPLE ZONE <input type="checkbox"/>	8. Farm or Lease Name H. T. Mattern (NCT-C)
2. Name of Operator Gulf Oil Corporation	9. Well No. 8
3. Address of Operator Box 670, Hobbs, New Mexico 88240	10. Field and Pool, or Wildcat Undes. Drinkard
4. Location of Well UNIT LETTER <u>A</u> LOCATED <u>660</u> FEET FROM THE <u>North</u> LINE AND <u>447</u> FEET FROM THE <u>East</u> LINE OF SEC. <u>18</u> TWP. <u>21-S</u> RGE. <u>37-E</u> NMPM	12. County Lea
19. Proposed Depth 6800'	19A. Formation Drinkard
20. Rotary or C.T. Rotary	22. Approx. Date Work will start September 15, 1975
21. Elevations (Show whether DE, RT, etc.) 3484' GL	21A. Kind & Status Plug. Bond Blanket
21B. Drilling Contractor	

PROPOSED CASING AND CEMENT PROGRAM

SIZE OF HOLE	SIZE OF CASING	WEIGHT PER FOOT	SETTING DEPTH	SACKS OF CEMENT	EST. TOP
11"	8-5/8"	24#	1150'	Circulate	
7-7/8"	5-1/2"	15.5#	6800'	Base of Salt	

BOP: See Drawing No. 3 attached.

APPROVAL VALID
FOR 90 DAYS UNLESS
DRILLING COMMENCED,

EXPIRES 12/3/75

IN ABOVE SPACE DESCRIBE PROPOSED PROGRAM: IF PROPOSAL IS TO DEEPEN OR PLUG BACK, GIVE DATA ON PRESENT PRODUCTIVE ZONE AND PROPOSED NEW PRODUCTIVE ZONE. GIVE BLOWOUT PREVENTER PROGRAM, IF ANY.

I hereby certify that the information above is true and complete to the best of my knowledge and belief.

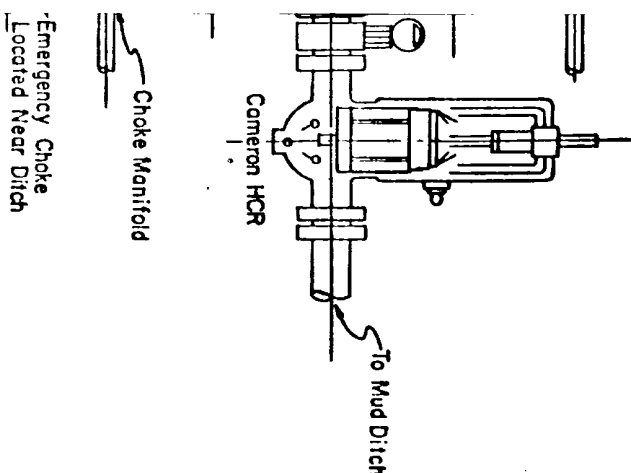
Signed W. B. Ireland Title Area Production Manager Date September 2, 1975

(This space for State Use)

APPROVED BY Signed By TITLE OIL & GAS INSPECTOR DATE

CONDITIONS OF APPROVAL, IF ANY: Inspected

MBLY
form and middle preventers may be Cameron
if the drilling spool, the flanged outlets
et size, may be used for the four-inch
preventers may be used for work down
1 5-1/2-inch casings.
In accumulator(s) with some means of obtain
sing manifold will have a separate four-way
capacity in the accumulator(s) shall be avail-
able oil shall be used as the operating fluid.
and concrete. All valves throughout the
ions, universal joints, if needed, and



1

NEW MEXICO OIL CONSERVATION COMMISSION
WELL LOCATION AND ACREAGE DEDICATION FORM

Form O-102
Supersedes O-101
Effective 1-1-65

All distances must be from the outer boundaries of the Section

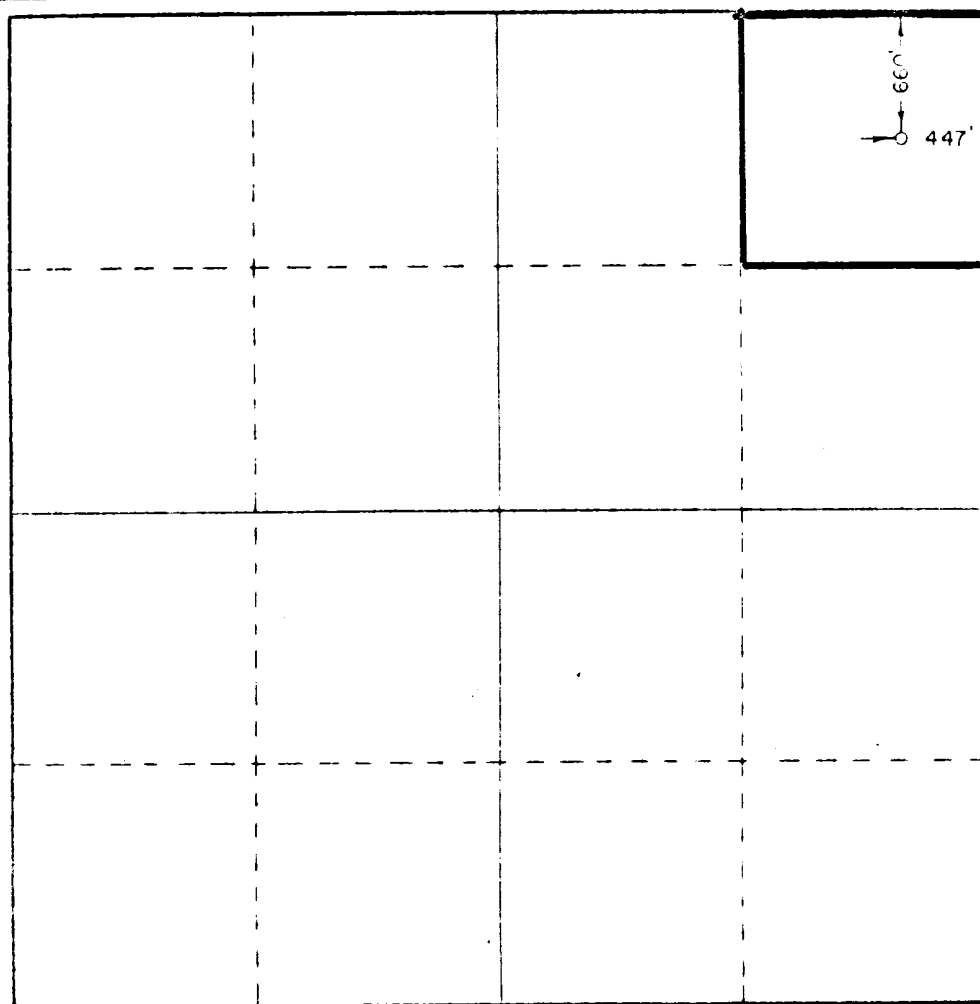
Gulf Oil Company - USA		H. T. Mattern NCT-C		8
A	18	21 South	37 East	Lea
660	North	447	East	
3484.3	Drinkard	Undesignated Drinkard	40	

- 1 Outline the acreage dedicated to the subject well by colored pencil or hatchure marks on the plat below.
- 2 If more than one lease is dedicated to the well, outline each and identify the ownership thereof (both as to working interest and royalty).
- 3 If more than one lease of different ownership is dedicated to the well, have the interests of all owners been consolidated by communitization, unitization, force-pooling, etc?

☐ Yes ☐ No If answer is "yes," type of consolidation _____

If answer is "no," list the owners and tract descriptions which have actually been consolidated (Use reverse side of this form if necessary.) _____

No allowable will be assigned to the well until all interests have been consolidated (by communitization, unitization, forced-pooling, or otherwise) or until a non-standard unit, eliminating such interests, has been approved by the Commission.



CERTIFICATION

I hereby certify that the information contained herein is true and complete to the best of my knowledge and belief.

C. D. Borland



C. D. BORLAND

Area Production Manager

Gulf Oil Corporation

September 2, 1975

I hereby certify that the well location shown on this plat was plotted from field notes of actual surveys made by me or under my supervision, and that the same is true and correct to the best of my knowledge and belief.



ELF
11/5/67
ABOVE DATE DOES NOT
INDICATE WHEN
CONFIDENTIAL LOGS
WILL BE RELEASED