



STATE OF NEW MEXICO
ENERGY, MINERALS AND NATURAL RESOURCES DEPARTMENT

OIL CONSERVATION DIVISION
HOBBS DISTRICT OFFICE

2-28-95

BRUCE KING
GOVERNOR

POST OFFICE BOX 1980
HOBBS, NEW MEXICO 88241-1980
(505) 393-6161

OIL CONSERVATION DIVISION
P. O. BOX 2088
SANTA FE, NEW MEXICO 87501

NSL-3503 (SD)

RE: Proposed:

MC	_____	
DHC	_____	
NSL	<u>X</u> _____	SD
NSP	_____	
SWD	_____	
WFX	_____	
PMX	_____	

Gentlemen:


I have examined the application for the:

<u>Chevron USA Inc</u>	<u>WA Ramsay</u>	<u>ACT-B</u>	<u>#7-G</u>	<u>25-215-36E</u>
Operator	Lease & Well No.	Unit	S-T-R	

and my recommendations are as follows:

OK

Yours very truly,


Jerry Sexton
Supervisor, District 1

/ed



February 21, 1995
Midland, Texas

Chevron U.S.A. Production Company
P.O. Box 1150
Midland, TX 79702

**Administrative Application for Simultaneous
Dedication and Unorthodox Well Location
Eumont YTS-7RVRS-QN
(Pro Gas) Pool
2310' FNL and 1900' FEL
Section 25, T-21-S, R-36-E
Lea County, New Mexico**

State of New Mexico
Energy, Minerals & Natural Resources Dept.
Oil Conservation Division
P.O. Box 2088
Santa Fe, New Mexico 87504

Attn: Mr. William J. LeMay - Director

Dear Mr. LeMay:

Chevron U.S.A. is planning to recomplete the W.A. Ramsay (NCT-B) No 7 in the Eumont YTS-7RVRS-QN (Pro Gas) Pool. The well, which is currently a shut-in oil well completed in the Blinebry Oil and Gas Pool, is located 2310' FNL and 1900' FEL in Section 25, T-21-S, R-36-E, Lea County, New Mexico.

The captioned well is located on an existing non-standard 320-acre Eumont gas spacing and proration unit (GPU) which comprises the N/2 of Section 25 according to Order No R-659, dated July 14, 1955. The same Order authorized the dedication of the W.A. Ramsay (NCT-B) No 2 to the GPU. Subsequently, the W.A. Ramsay (NCT-B) No 1 was authorized to be simultaneously dedicated to the GPU by correspondence dated December 10, 1976. We respectfully request that the production from the W.A. Ramsay (NCT-B) No 7 be simultaneously dedicated to the aforementioned GPU with these two wells.


Because the subject well is located less than 660' from the boundary of the said 320-acre GPU, we also request your approval for an unorthodox well location.

February 21, 1995

A copy of this administrative application is being provided to our offset operators via Certified Mail. Attached is a commercial map, and Form C-102 plats which show the locations of the wells in the GPU. Also included is a copy of Order R-659, and the authorization of simultaneous dedication for the W.A. Ramsay (NCT-B) No. 1. Finally, copies of the letters to our offset operators are also attached.

If you have any questions, or if you require further information, please contact Richard Black at (915) 687-7284.

Sincerely,

A handwritten signature in cursive script, appearing to read "Richard E. Black".

R.E. Black
Petroleum Engineer

/smdr
15206.DOC

Attachments

cc: NMOCD - Hobbs, New Mexico

CHEVRON U.S.A. INC.
W.A. Ramsay (NCT-B) Lease
Well No. 7

Administrative Application for
Simultaneous Dedication and
Unorthodox Well Location
Eumont YTS-7RVRS-QN
(Pro Gas) Pool
2310' FNL and 1900' FEL
Section 25, T-21-S, R-36-E
Lea County, New Mexico

OFFSET OPERATORS

ARCO Oil and Gas Company
1515 Calle Sur
Hobbs, New Mexico 88240

Exxon Company, U.S.A.
Attn: Mr Steven B. Dixon
P.O. Box 3116
Midland, Texas 79702

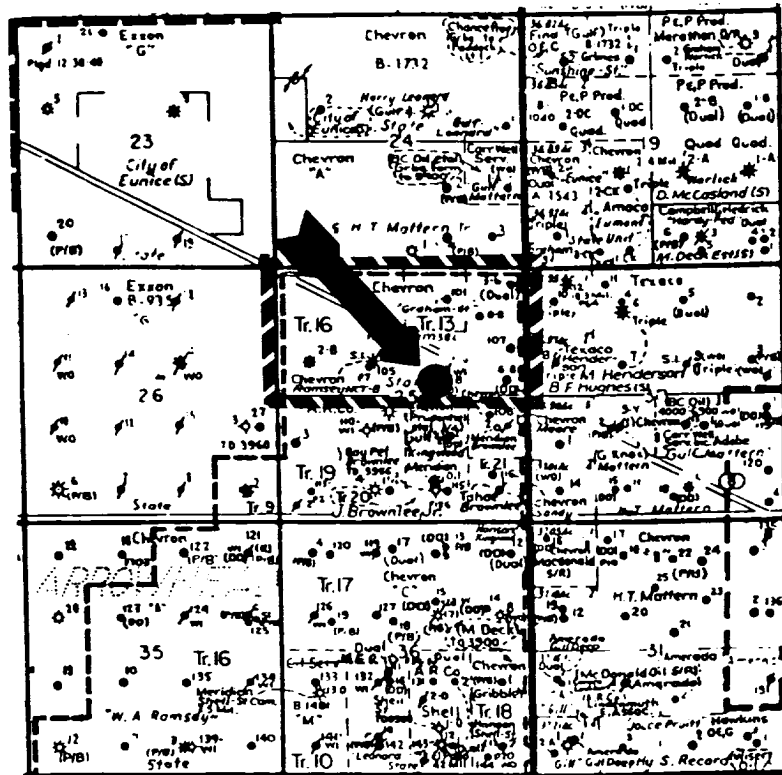
Lindenmuth and Associates
510 Hearn St., Ste. 200
Austin, Texas 78703

Meridian Oil Inc.
21 Desta Dr.
Midland, Texas 79705

Parker and Parsley Development Co.
P.O. Box 3178
Midland, Texas 79701

CHEVRON U.S.A. INC.
W.A. Ramsay (NCT-B) Lease
Well No. 7

Administrative Application for
Simultaneous Dedication and
Unorthodox Well Location
Eumont YTS-7RVRS-QN
(Pro Gas) Pool
2310' FNL and 1900' FEL
Section 25, T-21-S, R-36-E
Lea County, New Mexico



Submit to Appropriate
District Office
State Lease - 4 copies
Fee Lease - 3 copies

State of New Mexico
Energy, Minerals and Natural Resources Department

Form C-102
Revised 1-1-89

OIL CONSERVATION DIVISION

P.O. Box 2088
Santa Fe, New Mexico 87504-2088

DISTRICT I
P.O. Box 1980, Hobbs, NM 88240

DISTRICT II
P.O. Drawer DD, Artesia, NM 88210

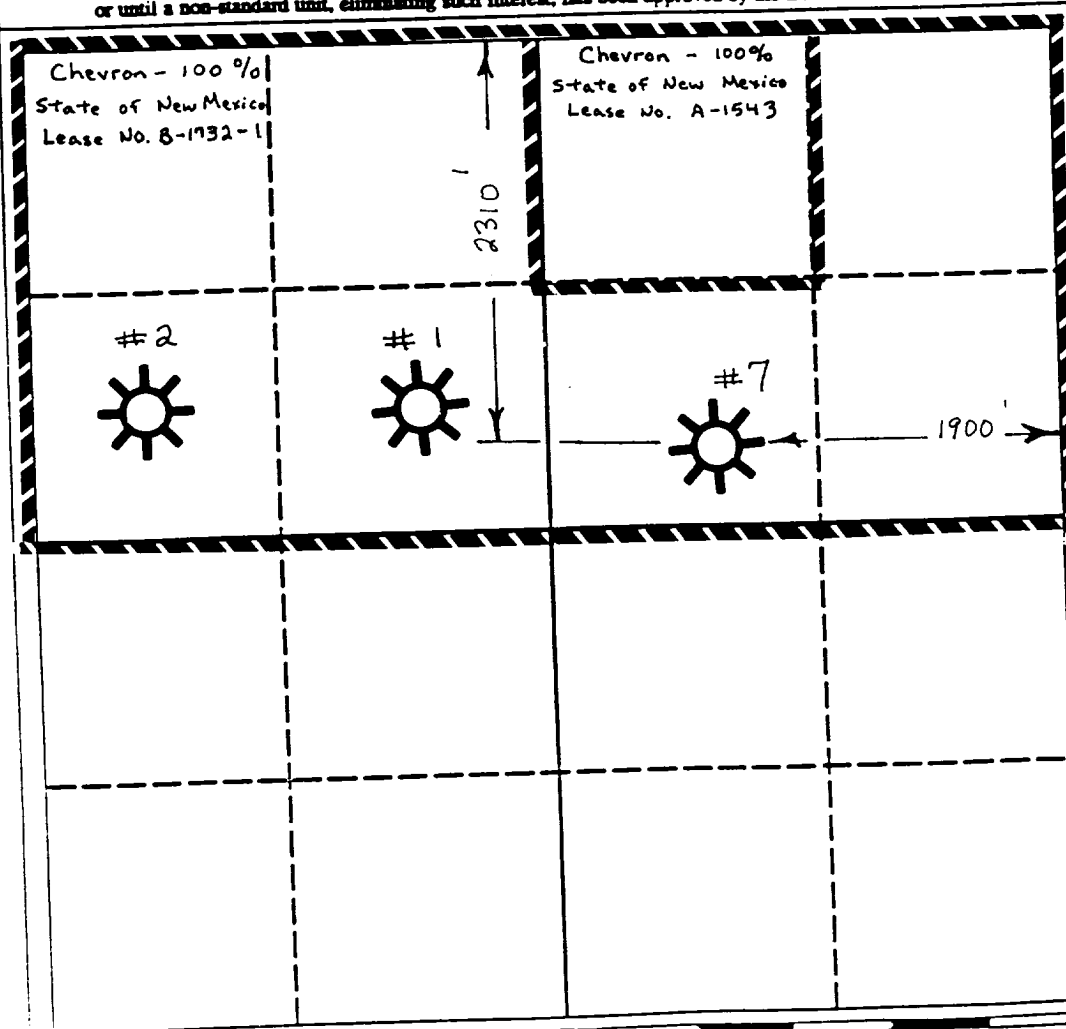
DISTRICT III
1000 Rio Brazos Rd., Aztec, NM 87410

WELL LOCATION AND ACREAGE DEDICATION PLAT

All Distances must be from the outer boundaries of the section

Operator CHEVRON U.S.A. INC.			Lease W.A. RAMSAY (NLT-B)		Well No. 7
Unit Letter G	Section 25	Township 21-S	Range 36-E	County LEA	
Actual Footage Location of Well: 2310 feet from the NORTH line and 1900 feet from the EAST line					
Ground level Elev. 3535	Producing Formation YATES / SEVEN RIVERS		Pool EUMONT GAS	Dedicated Acreage: 320 Acres	

1. Outline the acreage dedicated to the subject well by colored pencil or hatchure marks on the plat below.
2. If more than one lease is dedicated to the well, outline each and identify the ownership thereof (both as to working interest and royalty).
3. If more than one lease of different ownership is dedicated to the well, have the interest of all owners been consolidated by communitization, unitization, force-pooling, etc.?
☐ Yes ☐ No If answer is "yes" type of consolidation _____
If answer is "no" list the owners and tract descriptions which have actually been consolidated. (Use reverse side of this form if necessary.) _____
No allowable will be assigned to the well until all interests have been consolidated (by communitization, unitization, forced-pooling, or otherwise) or until a non-standard unit, eliminating such interest, has been approved by the Division.



OPERATOR CERTIFICATION

I hereby certify that the information contained herein is true and complete to the best of my knowledge and belief.

Signature *Richard E. Black Jr.*
Printed Name **RICHARD BLACK**
Position **PETROLEUM ENGINEER**
Company **CHEVRON U.S.A. INC.**
Date **2/21/95**

SURVEYOR CERTIFICATION

I hereby certify that the well location shown on this plat was plotted from field notes of actual surveys made by me or under my supervision, and that the same is true and correct to the best of my knowledge and belief.

Date Surveyed

Signature & Seal of
Professional Surveyor

Certificate No.

BEFORE THE OIL CONSERVATION COMMISSION
OF THE STATE OF NEW MEXICO

IN THE MATTER OF THE HEARING
CALLED BY THE OIL CONSERVATION
COMMISSION OF NEW MEXICO FOR
THE PURPOSE OF CONSIDERING:

CASE NO. 910
Order No. R-659

THE APPLICATION OF GULF OIL
CORPORATION FOR AN ORDER
GRANTING APPROVAL OF AN EXCEPTION
TO RULE 5 (a) OF ORDER NO. R-520 IN
THE ESTABLISHMENT OF A 320-ACRE NON-
STANDARD GAS PRORATION UNIT IN THE
ARROW GAS POOL CONSISTING OF THE NORTH
HALF OF SECTION 25, TOWNSHIP 21 SOUTH,
RANGE 36 EAST, NMPM, LEA COUNTY, NEW
MEXICO, AND THE ASSIGNMENT OF SAID
ACREAGE TO APPLICANT'S WILLIAM A. RAMSAY
"B" WELL NO. 2, LOCATED 1980 FEET FROM THE
NORTH LINE AND 660 FEET FROM THE WEST LINE
OF SAID SECTION 25.

ORDER OF THE COMMISSION

BY THE COMMISSION:

This cause came on for hearing at 9 o'clock a. m. on May 18, 1955,
at Santa Fe, New Mexico, before the Oil Conservation Commission, herein-
after referred to as the "Commission".

NOW, on this 14th day of July 1955, the Commission, a quorum
being present, having considered the records and the testimony adduced, and
being fully advised in the premises,

FINDS:

(1) That due notice of the time and place of hearing and the purpose
thereof having been given as required by law, the Commission has jurisdiction
of this case and the subject matter thereof.

(2) That pursuant to the provisions of Rule 5 (a) of Order No. R-520,
the Commission has power and authority to permit the formation of a gas
proration unit consisting of other than a legal section after notice and hearing
by the Commission.

(3) That the applicant, Gulf Oil Corporation, is the owner of an
oil and gas lease covering the NW/4, E/2 NE/4 and the SW/4 NE/4 of Section
25, Township 21 South, Range 36 East, NMPM, Lea County, New Mexico, which
lease consists of approximately 280 acres.

(4) That the applicant, Gulf Oil Corporation, is the owner of an
oil and gas lease covering the NW/4 NE/4 of Section 25, Township 21 South,
Range 36 East, NMPM, Lea County, New Mexico, which lease consists of
approximately 40 acres.

Order No. R-659

(5) That the applicant, Gulf Oil Corporation, proposes to communitize the above-described leases to form a non-standard proration unit consisting of 320 acres, more or less.

(6) That applicant, Gulf Oil Corporation, has a producing gas well on the aforesaid lease or leases known as the William A. Ramsay "B" Well No. 2, located 1980 feet from the north line and 660 feet from the west line of Section 25, Township 21 South, Range 36 East, NMPM, Lea County, New Mexico.

(7) That the aforesaid well was originally completed as an oil well in the Arrowhead Pool in December, 1944, and was recompleted as a gas well in the Arrow Gas Pool in June, 1951, which date precedes the effective date of Order No. R-520.

(8) That the aforesaid well is located within the horizontal limits of the Arrow Gas Pool, and is completed within the vertical limits of the Arrow Gas Pool.

(9) That all of the acreage to be included in the proposed proration unit, before or after successful conclusion of communitization negotiations, may be reasonably assumed to be productive of gas from the Arrow Gas Pool.

(10) That there have been no objections to the formation of the proposed 320-acre non-standard gas proration unit.

(11) That unless a proration unit consisting of applicant's above-described acreage is permitted, applicant will be deprived of the full use and value of the acreage and the gas well located thereon.

(12) That the creation of the gas proration unit herein described is in the interests of conservation and the protection of correlative rights.

IT IS THEREFORE ORDERED:

(1) That a non-standard gas proration unit consisting of the following described acreage is hereby created:

TOWNSHIP 21 South, RANGE 36 East, NMPM
NW/4, E/2 NE/4, and SW/4 NE/4 of Section 25

containing 280 acres, more or less.

(2) That applicant's well, William A. Ramsay "B" Well No. 2, located 1980 feet from the north line and 660 feet from the west line of Section 25, Township 21 South, Range 36 East, NMPM, Lea County, New Mexico, shall be granted an allowable in the proportion that the above-described 280-acre unit bears to the standard or orthodox unit for the Arrow Gas Pool, all until further order of the Commission.

(3) That, upon successful conclusion of communitization negotiations, a non-standard gas proration unit consisting of the following described acreage shall be created:

Order No. R-659

TOWNSHIP 21 South, RANGE 36 East, NMPM
N/2 Section 25

containing 320 acres, more or less, that the creation of said proration unit shall be effective on the date said communitization is approved by the Commissioner of Public Lands of the State of New Mexico.

(4) That, for the purposes of gas proration, the acreage included in said non-standard gas proration unit shall be assigned to Gulf Oil Corporation's William A. Ramsay "B" Well No. 2, which well is located as hereinabove described.

(5) That said well shall be granted an increased allowable dating from the first day of the month next following that month in which the Commission is formally notified in writing of the communitization of a 320-acre tract described above, and that the allowable granted shall be in the proportion that 320 acres bears to the acreage in a standard or orthodox gas proration unit in the Arrow Gas Pool, all until further order of the Commission.

DONE at Santa Fe, New Mexico on the day and year hereinabove designated.

STATE OF NEW MEXICO
OIL CONSERVATION COMMISSION

JOHN F. SIMMS, Chairman

E. S. WALKER, Member

W. B. MACEY, Member and Secretary

SEAL

/lr



DIRECTOR
JOE D. RAMEY

OIL CONSERVATION COMMISSION

Name	Init.
Area Agr	
Area Geol	JDR
Area Engr	DVB
Petr Engr	CRK
Orlg Engr	GWH
Serv Supv	JDR
File	

STATE OF NEW MEXICO
P. O. BOX 2088 - SANTA FE
87501


LAND COMMISSIONER

PHIL R. LUCERO

December 10, 1976



STATE GEOLOGIST
EMERY C. ARNOLD



Gulf Energy and Minerals Company
P. O. Box 670
Hobbs, New Mexico 88240

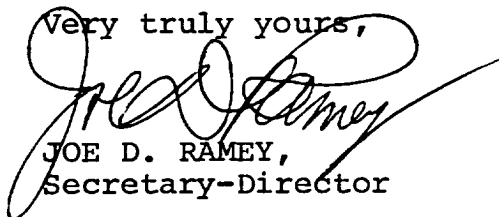
Attention: Mr. C. D. Borland

Gentlemen:

You are hereby authorized to dedicate the 320-acre gas proration unit comprising the N/2 of Section 25, Township 21 South, Range 36 East, Eumont Gas Pool, Lea County, New Mexico, to your W. A. Ramsay (NCT-B) Well No. 1, located 1980 feet from the North line and 1980 feet from the West line of Section 25 and your W. A. Ramsay (NCT-B) Well No. 2, located 1980 feet from the North line and 660 feet from the West line of Section 25, both in the above-described township and range.

You are hereby permitted to produce the allowable from either well in any proportion.

Very truly yours,


JOE D. RAMEY,
Secretary-Director

JDR/JEK/dr

cc: Oil Conservation Commission - Hobbs
Oil & Gas Engineering Committee - Hobbs
Gas Proration Dept OCC - Santa Fe

Copy to NNG Co + RDH - 12-16-76 J



February 21, 1995
Midland, Texas

Chevron U.S.A. Production Company
P.O. Box 1150
Midland, TX 79702

Simultaneous Dedication and
Unorthodox Gas Well Location
Eumont YTS-7RVRS-QN
(Pro Gas) Pool
Lea County, New Mexico

Parker and Parsley Development Co.
P.O. Box 3178
Midland, Texas 79701

New Mexico Operations Director:

Attached is a copy of an administrative application for NMOCD approval of an unorthodox well location and simultaneous dedication in the Eumont YTS-7RVRS-QN (Pro Gas) Pool.

Chevron U.S.A. is planning to plugback the W.A. Ramsay (NCT-B) No 7 from the Blinebry Oil and Gas Pool and complete said well in the Eumont Gas Pool. The well is located 2310' FNL and 1900' FEL in Section 25 of T-21-S, R-36-E, Lea County, New Mexico. We have requested that the NMOCD approve the simultaneous dedication of this well with the W.A. Ramsay (NCT-B) Nos 1 and 2 which produce on an existing, non-standard 320-acre Eumont gas spacing and proration unit (GPU). This GPU comprises the N/2 of Section 25 in T-21-S, R-36-E. Because the subject well is located less than 660' from the boundary of a 320-acre GPU, we have also requested NMOCD approval of an unorthodox well location.

If you have any questions about the application, please contact Richard Black at (915) 687-7284.

Sincerely,

A handwritten signature in cursive script that reads "Richard E. Black".

R.E. Black
Petroleum Engineer

/smdr
15206.DOC

Attachments



February 21, 1995
Midland, Texas

Chevron U.S.A. Production Company
P.O. Box 1150
Midland, TX 79702

Simultaneous Dedication and
Unorthodox Gas Well Location
Eumont YTS-7RVRS-QN
(Pro Gas) Pool
Lea County, New Mexico

Meridian Oil Inc.
21 Desta Dr.
Midland, TX 79705

New Mexico Operations Director:

Attached is a copy of an administrative application for NMOCD approval of an unorthodox well location and simultaneous dedication in the Eumont YTS-7RVRS-QN (Pro Gas) Pool.

Chevron U.S.A. is planning to plugback the W.A. Ramsay (NCT-B) No 7 from the Blinebry Oil and Gas Pool and complete said well in the Eumont Gas Pool. The well is located 2310' FNL and 1900' FEL in Section 25 of T-21-S, R-36-E, Lea County, New Mexico. We have requested that the NMOCD approve the simultaneous dedication of this well with the W.A. Ramsay (NCT-B) Nos 1 and 2 which produce on an existing, non-standard 320-acre Eumont gas spacing and proration unit (GPU). This GPU comprises the N/2 of Section 25 in T-21-S, R-36-E. Because the subject well is located less than 660' from the boundary of a 320-acre GPU, we have also requested NMOCD approval of an unorthodox well location.

If you have any questions about the application, please contact Richard Black at (915) 687-7284.

Sincerely,

A handwritten signature in cursive script that reads "Richard E. Black".

R.E. Black
Petroleum Engineer

/smdr
15206.DOC

Attachments



February 21, 1995
Midland, Texas

Chevron U.S.A. Production Company
P.O. Box 1150
Midland, TX 79702

**Simultaneous Dedication and
Unorthodox Gas Well Location
Eumont YTS-7RVRS-QN
(Pro Gas) Pool
Lea County, New Mexico**

**Lindenmuth and Associates
510 Hearn St. Ste 200
Austin, TX 78703**

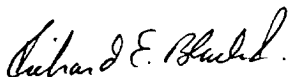
New Mexico Operations Director:

Attached is a copy of an administrative application for NMOCD approval of an unorthodox well location and simultaneous dedication in the Eumont YTS-7RVRS-QN (Pro Gas) Pool.

Chevron U.S.A. is planning to plugback the W.A. Ramsay (NCT-B) No 7 from the Blinebry Oil and Gas Pool and complete said well in the Eumont Gas Pool. The well is located 2310' FNL and 1900' FEL in Section 25 of T-21-S, R-36-E, Lea County, New Mexico. We have requested that the NMOCD approve the simultaneous dedication of this well with the W.A. Ramsay (NCT-B) Nos 1 and 2 which produce on an existing, non-standard 320-acre Eumont gas spacing and proration unit (GPU). This GPU comprises the N/2 of Section 25 in T-21-S, R-36-E. Because the subject well is located less than 660' from the boundary of a 320-acre GPU, we have also requested NMOCD approval of an unorthodox well location.

If you have any questions about the application, please contact Richard Black at (915) 687-7284.

Sincerely,


R.E. Black
Petroleum Engineer

/smdr
15206.DOC

Attachments



February 21, 1995
Midland, Texas

Chevron U.S.A. Production Company
P.O. Box 1150
Midland, TX 79702

Simultaneous Dedication and
Unorthodox Gas Well Location
Eumont YTS-7RVRS-QN
(Pro Gas) Pool
Lea County, New Mexico

Mr. Steven B. Dixon
New Mexico Operations Superintendent
Exxon Company, U.S.A. Inc.
P.O. Box 3116
Midland, Texas 79702

Dear Mr. Dixon:

Attached is a copy of an administrative application for NMOCD approval of an unorthodox well location and simultaneous dedication in the Eumont YTS-7RVRS-QN (Pro Gas) Pool.

Chevron U.S.A. is planning to plugback the W.A. Ramsay (NCT-B) No 7 from the Blinebry Oil and Gas Pool and complete said well in the Eumont Gas Pool. The well is located 2310' FNL and 1900' FEL in Section 25 of T-21-S, R-36-E, Lea County, New Mexico. We have requested that the NMOCD approve the simultaneous dedication of this well with the W.A. Ramsay (NCT-B) Nos 1 and 2 which produce on an existing, non-standard 320-acre Eumont gas spacing and proration unit (GPU). This GPU comprises the N/2 of Section 25 in T-21-S, R-36-E. Because the subject well is located less than 660' from the boundary of a 320-acre GPU, we have also requested NMOCD approval of an unorthodox well location.

If you have any questions about the application, please contact Richard Black at (915) 687-7284.

Sincerely,

A handwritten signature in cursive script that reads "Richard E. Black".

R.E. Black
Petroleum Engineer

/smdr
15206.DOC

Attachments



February 21, 1995
Midland, Texas

Chevron U.S.A. Production Company
P.O. Box 1150
Midland, TX 79702

Simultaneous Dedication and
Unorthodox Gas Well Location
Eumont YTS-7RVRS-QN
(Pro Gas) Pool
Lea County, New Mexico

ARCO Oil and Gas Company
1515 Calle Sur
Hobbs, New Mexico 88240

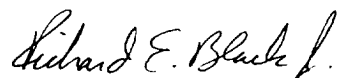
New Mexico Operations Director:

Attached is a copy of an administrative application for NMOCD approval of an unorthodox well location and simultaneous dedication in the Eumont YTS-7RVRS-QN (Pro Gas) Pool.

Chevron U.S.A. is planning to plugback the W.A. Ramsay (NCT-B) No 7 from the Blinebry Oil and Gas Pool and complete said well in the Eumont Gas Pool. The well is located 2310' FNL and 1900' FEL in Section 25 of T-21-S, R-36-E, Lea County, New Mexico. We have requested that the NMOCD approve the simultaneous dedication of this well with the W.A. Ramsay (NCT-B) Nos 1 and 2 which produce on an existing, non-standard 320-acre Eumont gas spacing and proration unit (GPU). This GPU comprises the N/2 of Section 25 in T-21-S, R-36-E. Because the subject well is located less than 660' from the boundary of a 320-acre GPU, we have also requested NMOCD approval of an unorthodox well location.

If you have any questions about the application, please contact Richard Black at (915) 687-7284.

Sincerely,


R.E. Black
Petroleum Engineer

/tmdr
15206.DOC

Attachments

