



OPERATIONS LOG

COMPANY: CHEVRON USA, INC.
LEASE: *HT* MATTERN "C" # 11
FIELD (FORMATION): () *act*
COUNTY: LEA
STATE: NM
TEST DATE: 10/14/01

m-8-21s-37e
376 /s & 660/w
3D-025-25500


TEST TYPE: INCLINATION SURVEY

ENGINEER: GEORGE TULLOS
FIELD REP: BOB GONZALEZ
JOB RUN BY: JOHNNY MIRELES
DATA PREPARED BY: JAMES MOOMAW
INSTRUMENT: TOTCO

DEPTH, FEET	DEVIATION, Degrees - JOB NUMBER: 51192
-------------	--

7110


0.5 °




STATE OF TEXAS

COUNTY OF DENTON


I, JAMES MOOMAW, employee of ARC Pressure Data, Inc., having been duly sworn, do state on oath that the foregoing Operations Log (deviation test tabulation) is a true and complete statement.


JAMES MOOMAW

SUBSCRIBED AND SWORN TO BEFORE ME on the 6 day of March, 2002, to certify which witness my hand and seal of office.




NOTARY PUBLIC, STATE OF TEXAS



KZ