

KERN CO.

3005 N. BIG SPRING

MIDLAND, TEXAS 79705

June 05, 1991

Mr. Bill LeMay
New Mexico Oil Conservation Division
P.O. Box 2088
Santa Fe, NM 87501

RE: Commingling
Production;
M.L. Goins Lease
Lea Co. NM

Dear Mr. LeMay,

We ask permission to commingle production from the M. L. Goins Lease which Kern Co. operates in Lea County New Mexico. The lease consists of four wells in Sec. 7, T-21S, R-37E, Unit letter designations being J, H, G, and I respectively. Wells 1, 2 and 3 are completed in the Eumont Yates, Seven Rivers, Queen Pool. The No. 4 well originally completed in the Drinkard is now producing from the Penrose Skelly Grayburg pool into its own battery. This is Fee acreage with royalty interests being the same in all four wells. With OCD approval, all wells will be produced to a single facility and production seperated by individual well tests (Current production attached). We have attached a sketch schematic of this facility which now handles production from wells 1, 2 and 3. Also enclosed, you will find a plat of the subject wells.

We write to you as directed by Jerry Sexton in Hobbs. In my conversation with Jerry this morning, I mentioned that combining production into a single facility would eliminate some of the possible failures and reduce maintainence costs significantly thus insuring continued production of these wells. Jerry indicated that he can grant permission for a period of 30 days, however, as some work may be required for one or both batteries in the next week or two, I hope to hear back from you very soon so we may direct any expenditures correctly.

11

RECEIVED

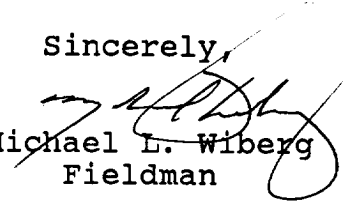
JUN 07 1991

MOBBS COUNCIL

Thank you for your time and consideration given this matter.

Please contact this office at (915) 683-4832 or at the above address if any further information is required.

Sincerely,


Michael L. Wiberg
Fieldman

MLW/it
enclos
CC: Jerry Sexton
OCD Hobbs

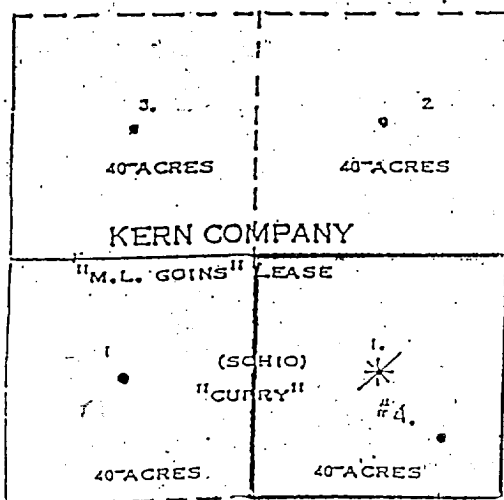
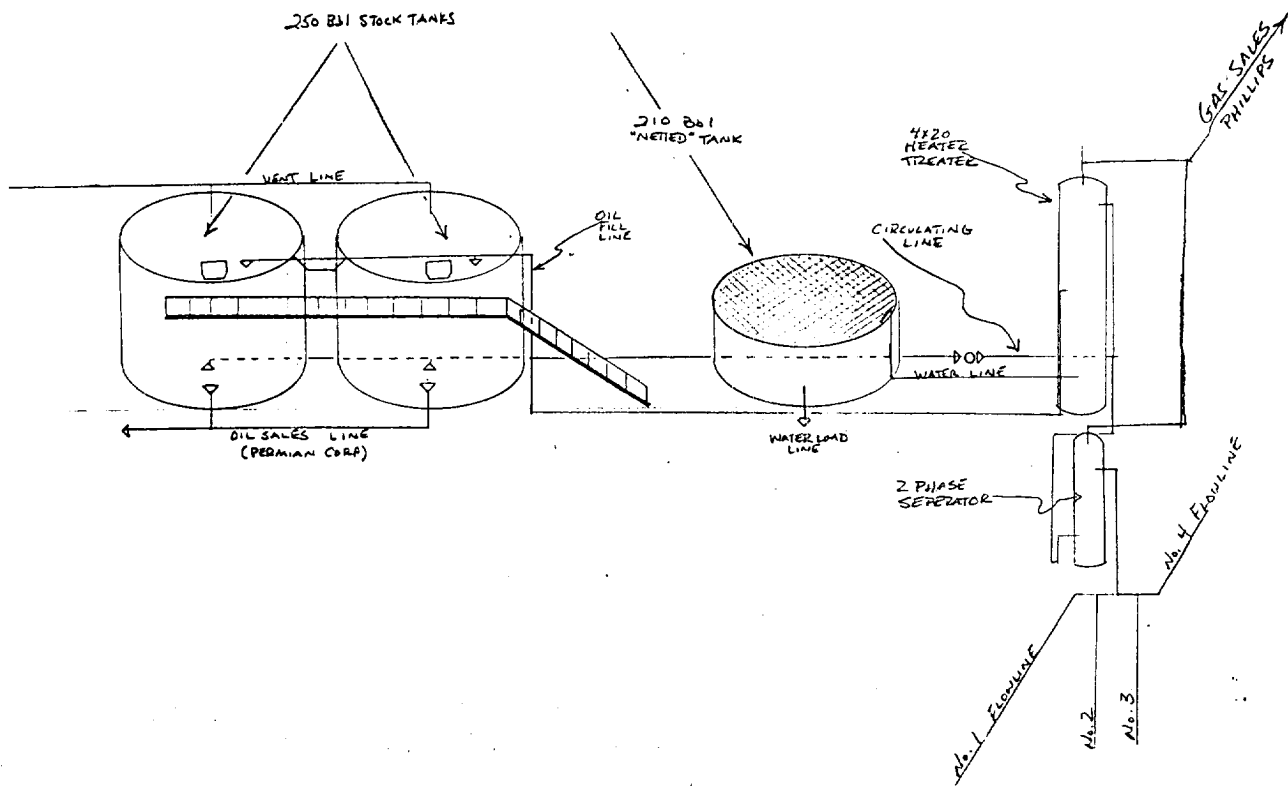
CURRENT WELL TESTS

<u>WELL NO.</u>	<u>WATER</u>	<u>OIL</u>	<u>GRAV</u>	<u>GAS (MCF)</u>
1	0	2	37.6	35
2	0	2	36.1	18
3	0	2	37.2	27
4	6	3	32.3	16

RECEIVED

JUN 07 1991

GOB
HOBBS OFFICE



RECEIVED

JUN 07 1991

ONE
HOBBS OFFICE

NEW MEXICO OIL CONSERVATION COMMISSION
WELL LOCATION AND ACREAGE DEDICATION PLAT

Form C-102
Supersedes C-128
Effective 1-1-65

All distances must be from the outer boundaries of the Section.

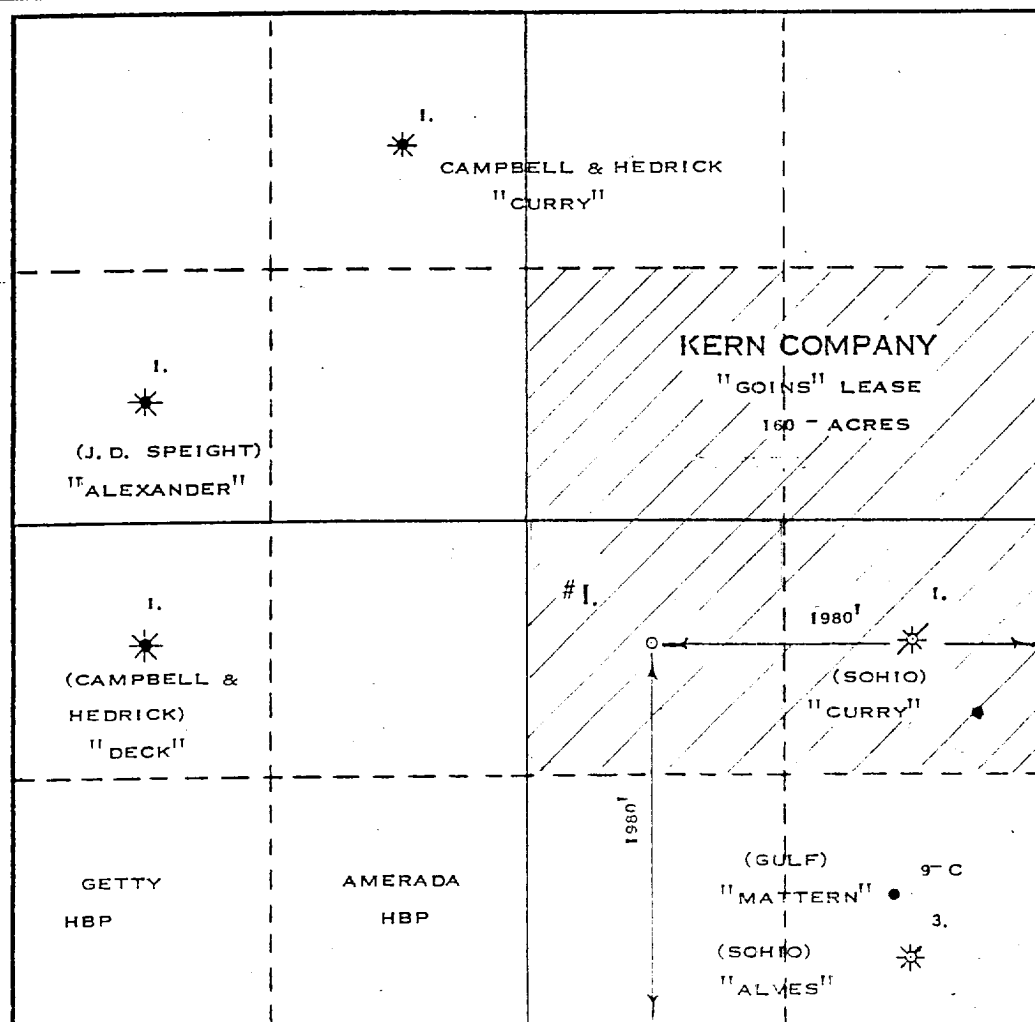
Operator KERN COMPANY		Lease GOINS		Well No. 1
Unit Letter "J"	Section 7	Township 21 - S	Range 37 - E	County LEA
Actual Footage Location of Well: 1980 feet from the SOUTH line and 1980 feet from the EAST line				
Ground Level Elev. 3485	Producing Formation QUEEN	Pool EUMONT YATES 7-RIVERS QUEEN (GAS)	Dedicated Acreage: 160 Acres	

1. Outline the acreage dedicated to the subject well by colored pencil or hatchure marks on the plat below.
2. If more than one lease is dedicated to the well, outline each and identify the ownership thereof (both as to working interest and royalty).
3. If more than one lease of different ownership is dedicated to the well, have the interests of all owners been consolidated by communitization, unitization, force-pooling, etc?

☐ Yes ☐ No If answer is "yes," type of consolidation _____

If answer is "no," list the owners and tract descriptions which have actually been consolidated. (Use reverse side of this form if necessary.) _____

No allowable will be assigned to the well until all interests have been consolidated (by communitization, unitization, forced-pooling, or otherwise) or until a non-standard unit, eliminating such interests, has been approved by the Commission.



CERTIFICATION

I hereby certify that the information contained herein is true and complete to the best of my knowledge and belief.

Name
William G. Kern
Position
Engineer
Company
Kern Co.
Date
January 27, 1978

I hereby certify that the well location shown on this plat was plotted from field notes of actual surveys made by me or under my supervision, and that the same is true and correct to the best of my knowledge and belief.

Date Surveyed
JANUARY 27, 1978

Registered Professional Engineer
and/or Land Surveyor

MAX A. SCHUMANN JR.

Certificate No.
1510

0 330 660 990 1320 1650 1980 2310 2640 2000 1500 1000 500 0

RECEIVED

JUN 07 1991

020
HOBBS OFFICE

NEW MEXICO OIL CONSERVATION COMMISSION
WELL LOCATION AND ACREAGE DEDICATION AT

Form C-102
Supersedes C-128
Effective 1-1-65

All distances must be from the outer boundaries of the Section.

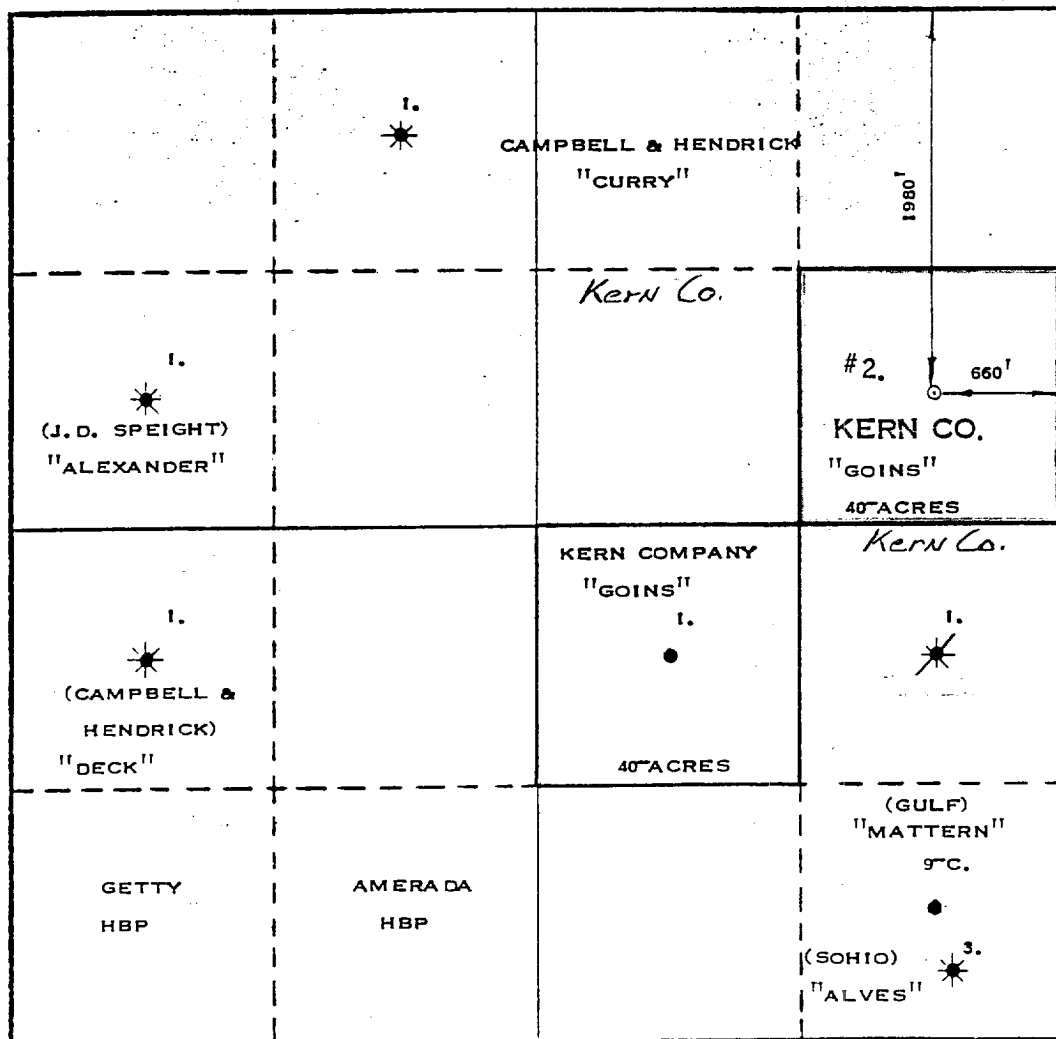
Operator KERN COMPANY			Lease GOINS		Well No. 2
Unit Letter "H"	Section 7	Township -21-S	Range -37-E	County LEA	
Actual Footage Location of Well: 1980 feet from the NORTH line and 660 feet from the EAST line					
Ground Level Elev. 3498	Producing Formation QUEEN		Pool EUMONT	Dedicated Acreage: 40 Acres	

1. Outline the acreage dedicated to the subject well by colored pencil or hachure marks on the plat below.
2. If more than one lease is dedicated to the well, outline each and identify the ownership thereof (both as to working interest and royalty).
3. If more than one lease of different ownership is dedicated to the well, have the interests of all owners been consolidated by communitization, unitization, force-pooling, etc?

☐ Yes ☐ No If answer is "yes," type of consolidation _____

If answer is "no," list the owners and tract descriptions which have actually been consolidated. (Use reverse side of this form if necessary.) _____

No allowable will be assigned to the well until all interests have been consolidated (by communitization, unitization, forced-pooling, or otherwise) or until a non-standard unit, eliminating such interests, has been approved by the Commission.



CERTIFICATION

I hereby certify that the information contained herein is true and complete to the best of my knowledge and belief.

Name **William G. Kern**
Engineer

Position
Kern Co.

Company
October 19, 1979

Date

I hereby certify that the well location shown on this plat was plotted from field notes of actual surveys made by me or under my supervision, and that the same is true and correct to the best of my knowledge and belief.

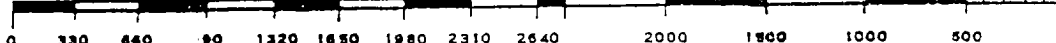
Date Surveyed
OCTOBER 18, 1979

Registered Professional Engineer,
and/or Land Surveyor

MAX A. SCHMANN JR.
1519

Certificate No.

510



RECEIVED

JUN 07 1991

OC

HOBBS

NEW MEXICO OIL CONSERVATION COMMISSION
WELL LOCATION AND ACREAGE DEDICATION PLAT

Form C-102
Supersedes C-128
Effective 1-1-65

All distances must be from the outer boundaries of the Section.

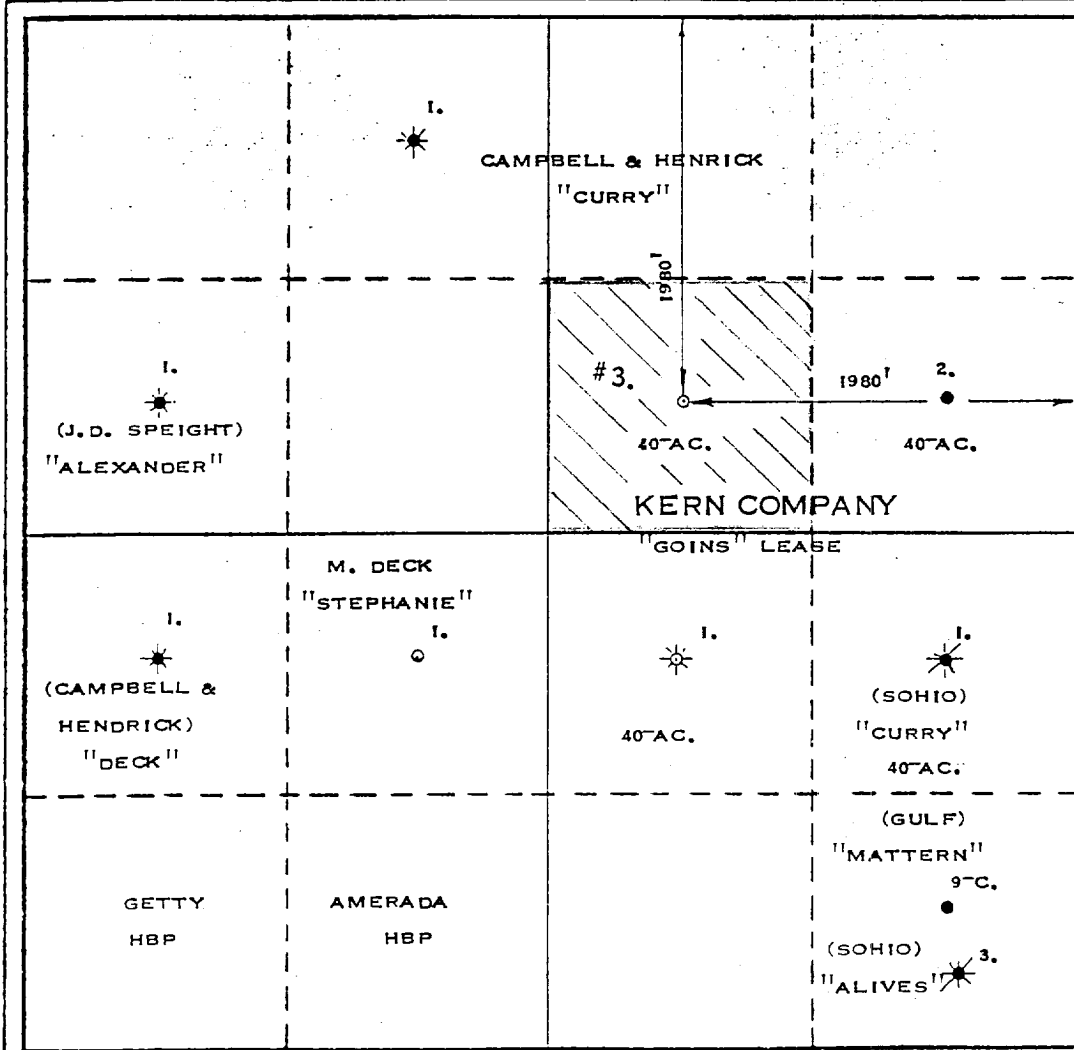
Operator KERN COMPANY			Lease GOINS		Well No. 3
Unit Letter "G"	Section 7	Township -21-S	Range 37-E	County LEA	
Actual Footage Location of Well: 1980 feet from the NORTH line and 1980 feet from the EAST line					
Ground Level Elev. 3495	Producing Formation QUEEN		Pool EUMONT		Dedicated Acreage: 40 Acres

1. Outline the acreage dedicated to the subject well by colored pencil or hachure marks on the plat below.
2. If more than one lease is dedicated to the well, outline each and identify the ownership thereof (both as to working interest and royalty).
3. If more than one lease of different ownership is dedicated to the well, have the interests of all owners been consolidated by communitization, unitization, force-pooling, etc?

☐ Yes ☐ No . If answer is "yes," type of consolidation _____

If answer is "no," list the owners and tract descriptions which have actually been consolidated. (Use reverse side of this form if necessary.) _____

No allowable will be assigned to the well until all interests have been consolidated (by communitization, unitization, forced-pooling, or otherwise) or until a non-standard unit, eliminating such interests, has been approved by the Commission.



CERTIFICATION

I hereby certify that the information contained herein is true and complete to the best of my knowledge and belief.

Name

William G. Kern

Position

Engineer

Company

Kern Co.

Date

9-5-80

I hereby certify that the well location shown on this plat was plotted from field notes of actual surveys made by me or under my supervision, and that the same is true and correct to the best of my knowledge and belief.

Date Surveyed

AUGUST 27, 1980

Registered Professional Engineer, and/or Land Surveyor

MAX A. SCHUMANN JR.

Certificate No.

1510

0 330 660 990 1320 1650 1980 2310 2640 2970 3300 3630 3960 4290 4620 4950 5280 5610 5940 6270 6600

NEW MEXICO OIL CONSERVATION COMMISSION
WELL LOCATION AND ACREAGE DEDICATION

Form C-102
Supersedes C-129
Effective 1-1-65

All distances must be from the outer boundaries of the Section.

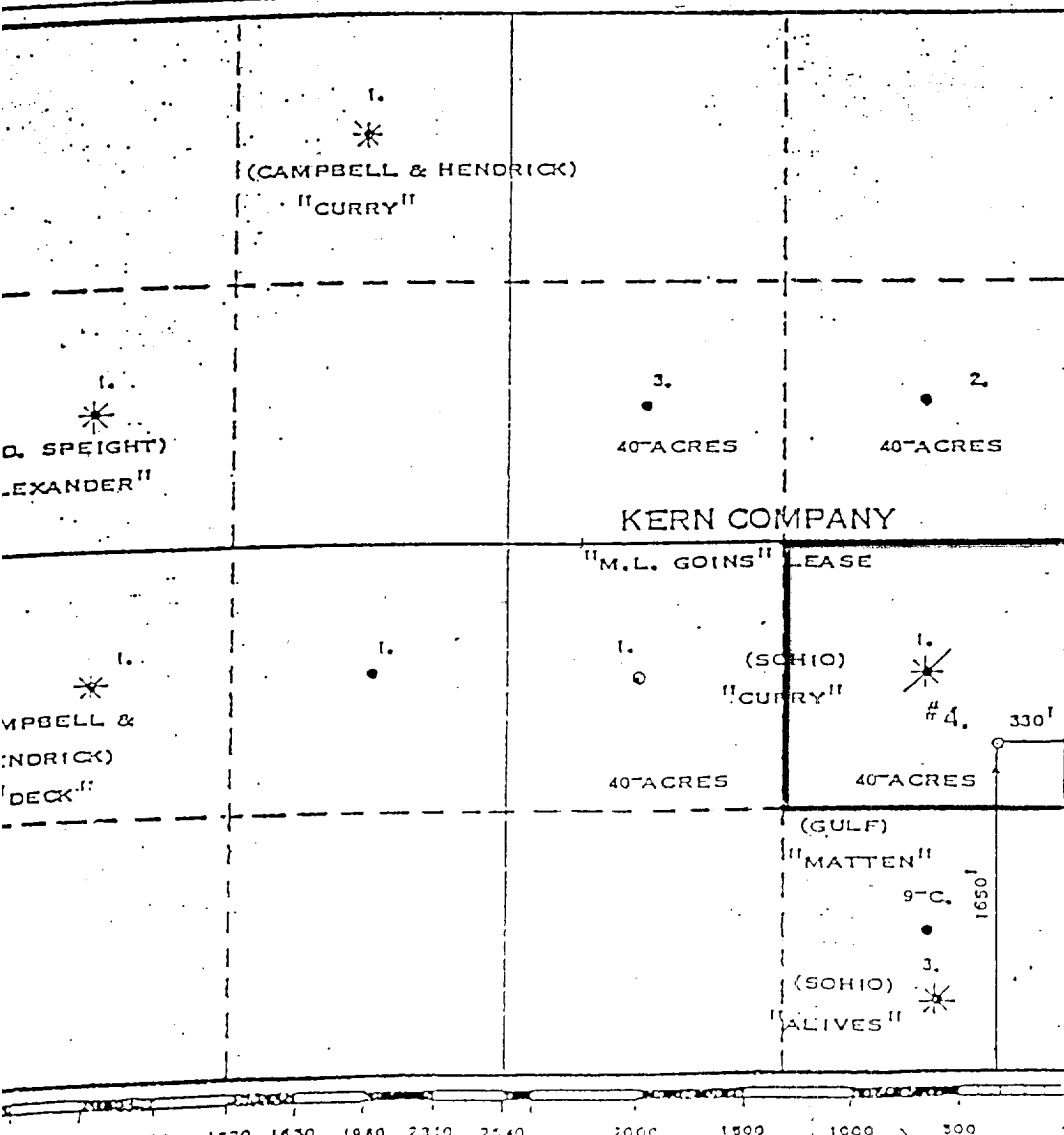
KERN COMPANY			Lease M. L. GOINS		Well No. 4
Letter III	Section 7	Township -21-S	Range -37-E	County LEA	
Actual Footage Location of Well:					
1650 feet from the SOUTH line and		330 feet from the EAST line			
and Level Elev. 3495	Producing Formation Grayburg	Pool Penrose Shelly Grayburg	Dedicated Acreage 40 Acres		

- Outline the acreage dedicated to the subject well by colored pencil or hatchure marks on the plat below.
- If more than one lease is dedicated to the well, outline each and identify the ownership thereof (both as to working interest and royalty).
- If more than one lease of different ownership is dedicated to the well, have the interests of all owners been consolidated by communitization, unitization, force-pooling, etc?

☐ Yes ☐ No If answer is "yes," type of consolidation _____

If answer is "no," list the owners and tract descriptions which have actually been consolidated. (Use reverse side of this form if necessary.) _____

No allowable will be assigned to the well until all interests have been consolidated (by communitization, unitization, forced-pooling, or otherwise) or until a non-standard unit, eliminating such interests, has been approved by the Commission.



CERTIFICATION

I hereby certify that the information contained herein is true and complete to the best of my knowledge and belief.

Name Michael L. Wiberg
Position Fieldman
Company Kern Co.
Date 3-26-90

I hereby certify that the well location shown on this plat was plotted from field notes of actual surveys made by me or under my supervision, and that the same is true and correct to the best of my knowledge and belief.

Date Surveyed MARCH 27, 1981
Registered Professional Engineer and/or Land Surveyor Max A. Schumann Jr.
Certificate No. 1510

RECEIVED

JUN 07 1991

008
HOBBS OFFICE