

**NEW MEXICO OIL CONSERVATION COMMISSION
WELL LOCATION AND ACREAGE DEDICATION PLAT**

Form O-102
Superseded C-128
Effective 4-65

All distances must be from the outer boundaries of the Section.

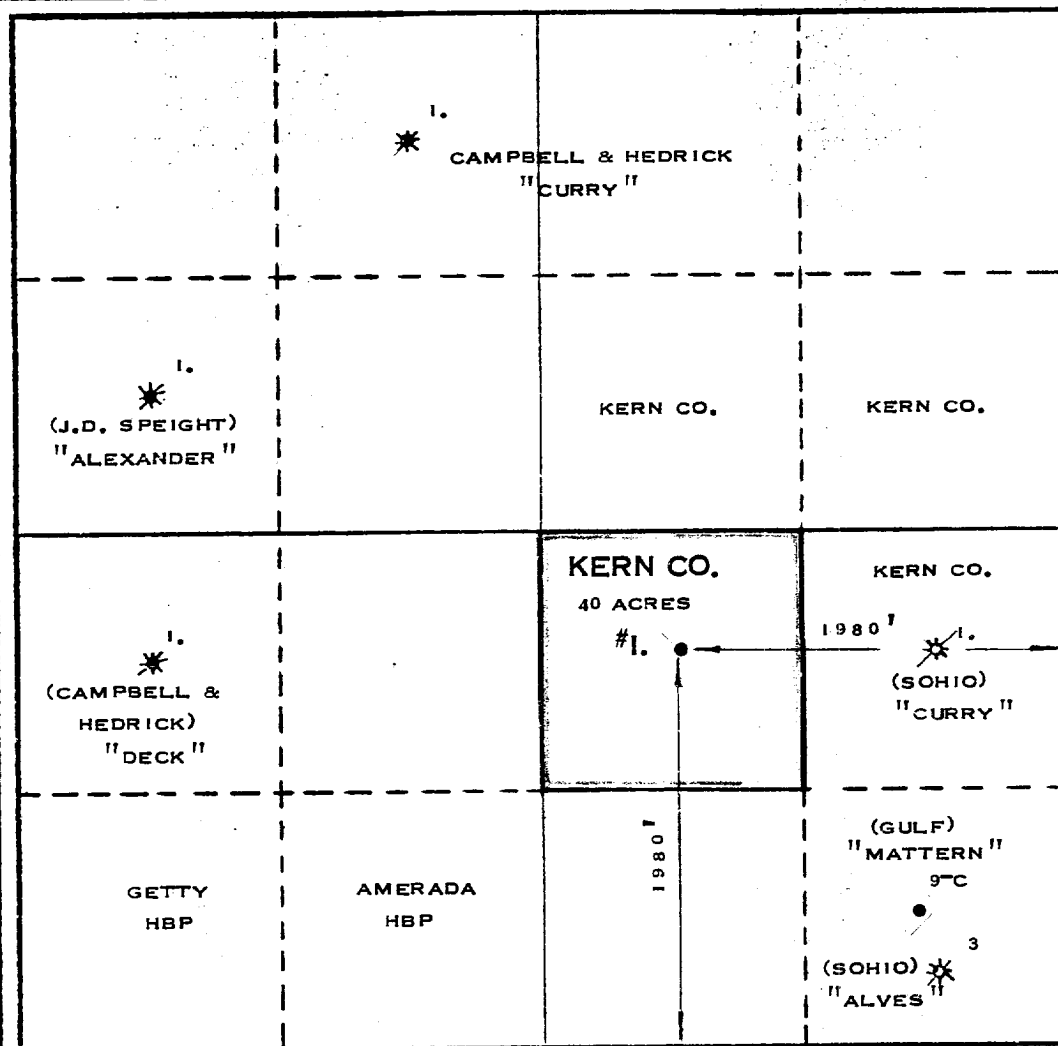
Operator KERN COMPANY			Lease GOINS		Well No. 1
Unit Letter "J"	Section 7	Township 21-S	Range 37-E	County LEA	
Actual Footage Location of Wells: <div style="display: flex; justify-content: space-between;"> 1980 feet from the SOUTH line and 1980 feet from the EAST line </div>					
Ground Level Elev. 3485	Producing Formation QUEEN	Pool EUMONT		Dedicated Acreage: 40 Acres	

1. Outline the acreage dedicated to the subject well by colored pencil or hachure marks on the plat below.
2. If more than one lease is dedicated to the well, outline each and identify the ownership thereof (both as to working interest and royalty).
3. If more than one lease of different ownership is dedicated to the well, have the interests of all owners been consolidated by communitization, unitization, force-pooling, etc?

☐ Yes ☐ No If answer is "yes," type of consolidation _____

If answer is "no," list the owners and tract descriptions which have actually been consolidated. (Use reverse side of this form if necessary.) _____

No allowable will be assigned to the well until all interests have been consolidated (by communitization, unitization, forced-pooling, or otherwise) or until a non-standard unit, eliminating such interests, has been approved by the Commission.



CERTIFICATION

I hereby certify that the information contained herein is true and complete to the best of my knowledge and belief.

Name
William G. Kern
Position
Engineer
Company
Kern Co.
Date
August 23, 1979

I hereby certify that the well location shown on this plat was plotted from field notes of actual surveys made by me or under my supervision, and that the same is true and correct to the best of my knowledge and belief.

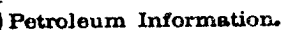
Date Surveyed **JANUARY 23, 1978**
PLAT AMENDED **AUG. 1979**

Registered Professional Engineer
and/or Land Surveyor

MAX A. SCHUMANN
N.J.

Certificate No. **1510**

0 330 660 990 1320 1650 1980 2310 2640 2970 3300 3630 3960 4290 4620 4950 5280 5610 5940 6270 6600



CORPORATION
A Division of A.C. Nielsen Company

Copyrighted Reproduction Prohibited

[illegible]

IP (Queen) Perfs 3580-3676¹ F 402 MCFGPB, Rod based on 24 hr
test thru 1/2" chk, GOR (NR); gty (NR); CP 200%; TP 50d/

CONTR	Capitan	OPRS ELEV	3485 ^h	EL	PD	4200 ^h	RT
-------	---------	-----------	-------------------	----	----	-------------------	----

F,R, 2-6-78
(Queen)
2-22-78 Drlg 200^b
3-1-78 Drlg 3270^b
3-7-78 TD 4200^b; WOC
3-14-78 TD 4200^b; WOCU
3-21-78 TD 4200^b; WOCU
3-29-78 TD 4200^b; SI
Perf (QUEN) 3580-3676^b w/14 shots (overall)
Acid (3580-3676^b) 2000 gals (1.5%)
Frac (3580-3676^b) 30,000 gals + 53,000# sd
4-5-78 TD 4200^b; Recg Ld
4-11-78 TD 4200^b; Recg Ld

4-5- 12 NMI

LEA
KERN CO.

Eumont
1 Goins, M. L.
Sec 7, T21S, R37E

NM
Page #2

4-24-78 TD 4200'; Complete
LOG TOPS: Rustler Anhydrite 1275', Salt 1370',
Base Salt 2540', Yates 3012', Seven Rivers
3260', Queen 3580', Grayburg 3748', San Andres
4046'
LOGS RUN: DENL, FRXL
4-29-78 COMPLETION ISSUED

4-5-12 NM
IC 30-025-70050-70

NEW MEXICO OIL CONSERVATION COMMISSION
WELL LOCATION AND ACREAGE DEDICATION PLAT

Form O-102
 Supersedes C-128
 Effective 1-1-65

All distances must be from the outer boundaries of the Section.

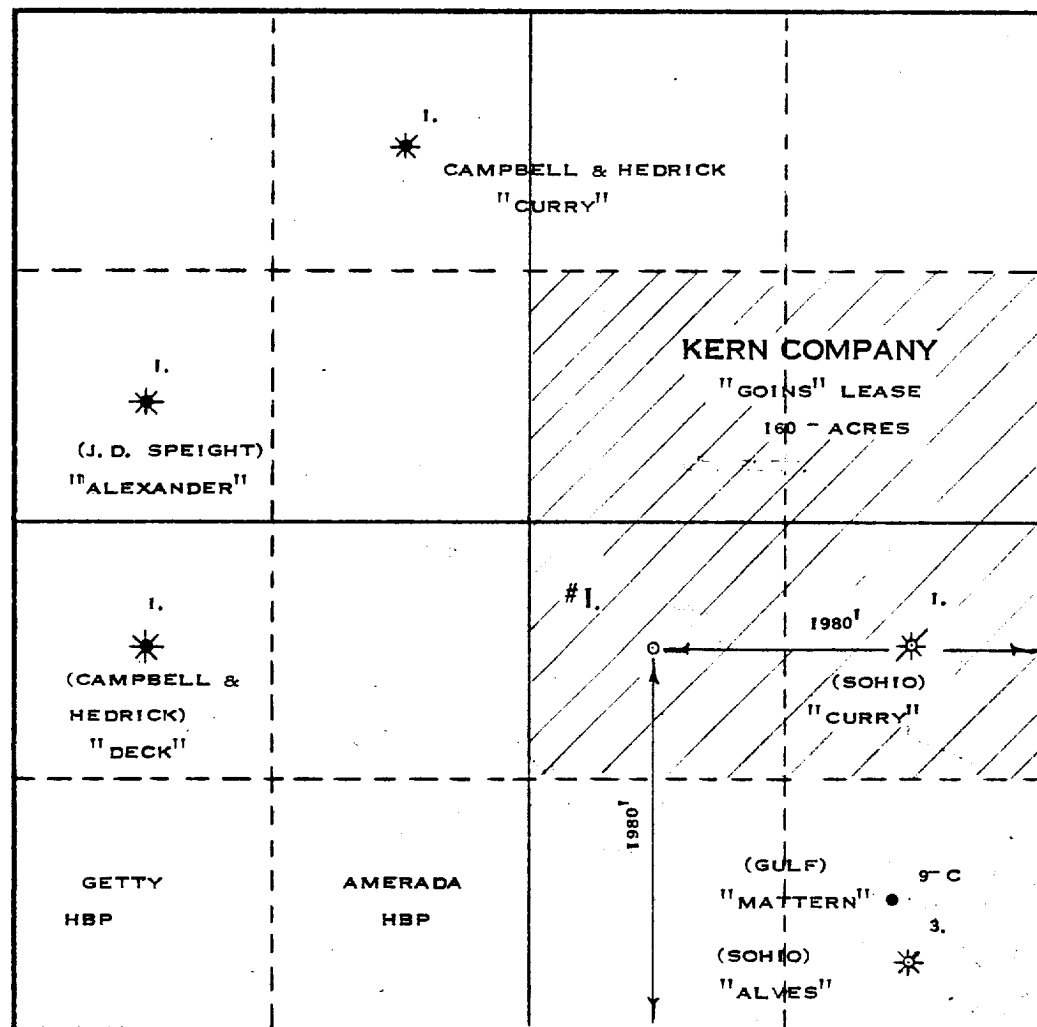
Operator KERN COMPANY			Lease GOINS		Well No. 11
Unit Letter "J"	Section 7	Township 21 - S	Range 37 - E	County LEA	
Actual Footage Location of Well:					
1980 feet from the SOUTH line and		1980 feet from the EAST line			
Ground Level Elev. 3485	Producing Formation QUEEN	Pool EUMONT YATES 7-RIVERS QUEEN (GAS)	Dedicated Acreage: 160 Acres		

1. Outline the acreage dedicated to the subject well by colored pencil or hachure marks on the plat below.
2. If more than one lease is dedicated to the well, outline each and identify the ownership thereof (both as to working interest and royalty).
3. If more than one lease of different ownership is dedicated to the well, have the interests of all owners been consolidated by communitization, unitization, force-pooling, etc?

☐ Yes ☐ No If answer is "yes," type of consolidation _____

If answer is "no," list the owners and tract descriptions which have actually been consolidated. (Use reverse side of this form if necessary.) _____

No allowable will be assigned to the well until all interests have been consolidated (by communitization, unitization, forced-pooling, or otherwise) or until a non-standard unit, eliminating such interests, has been approved by the Commission.



CERTIFICATION

I hereby certify that the information contained herein is true and complete to the best of my knowledge and belief.

Name
 William G. Kern

Position
 Engineer

Company
 Kern Co.

Date
 January 27, 1978

I hereby certify that the well location shown on this plat was plotted from field notes of actual surveys made by me or under my supervision, and that the same is true and correct to the best of my knowledge and belief.

Date Surveyed
 JANUARY 27, 1978

Registered Professional Engineer
 and/or Land Surveyor
 MAX A. SCHUMANN JR.

Certificate No.
 1510