

DISTRICT I

P.O. Box 1988, Hobbs, NM 88241-1988

DISTRICT II

P.O. Drawer 88, Artesia, NM 88211-0719

DISTRICT III

1000 Elko Branch Rd., Artesia, NM 87410

DISTRICT IV

P.O. Box 2088, Santa Fe, N.M. 87504-2088

State of New Mexico

Energy, Minerals and Natural Resources Department

OIL CONSERVATION DIVISION

P.O. Box 2088

Santa Fe, New Mexico 87504-2088

EXHIBIT D

Form C-102

Revised February 10, 1994

Submit to Appropriate District Office

State Lease - 4 Copies

Fee Lease - 3 Copies

WELL LOCATION AND ACREAGE DEDICATION PLAT

☐ AMENDED REPORT

API Number 30-025-35882	Pool Code 50350	Pool Name Penrose Skelly; Grayburg
Property Code 24427	Property Name HAWK B-1	Well Number 31
OGED No. 873	Operator Name APACHE CORPORATION	Elevation 3408'

Surface Location

UL or lot No.	Section	Township	Range	Lot Idn	Feet from the	North/South line	Feet from the	East/West line	County
N	9	21-S	37-E		700	SOUTH	1850	WEST	LEA

Bottom Hole Location If Different From Surface

UL or lot No.	Section	Township	Range	Lot Idn	Feet from the	North/South line	Feet from the	East/West line	County

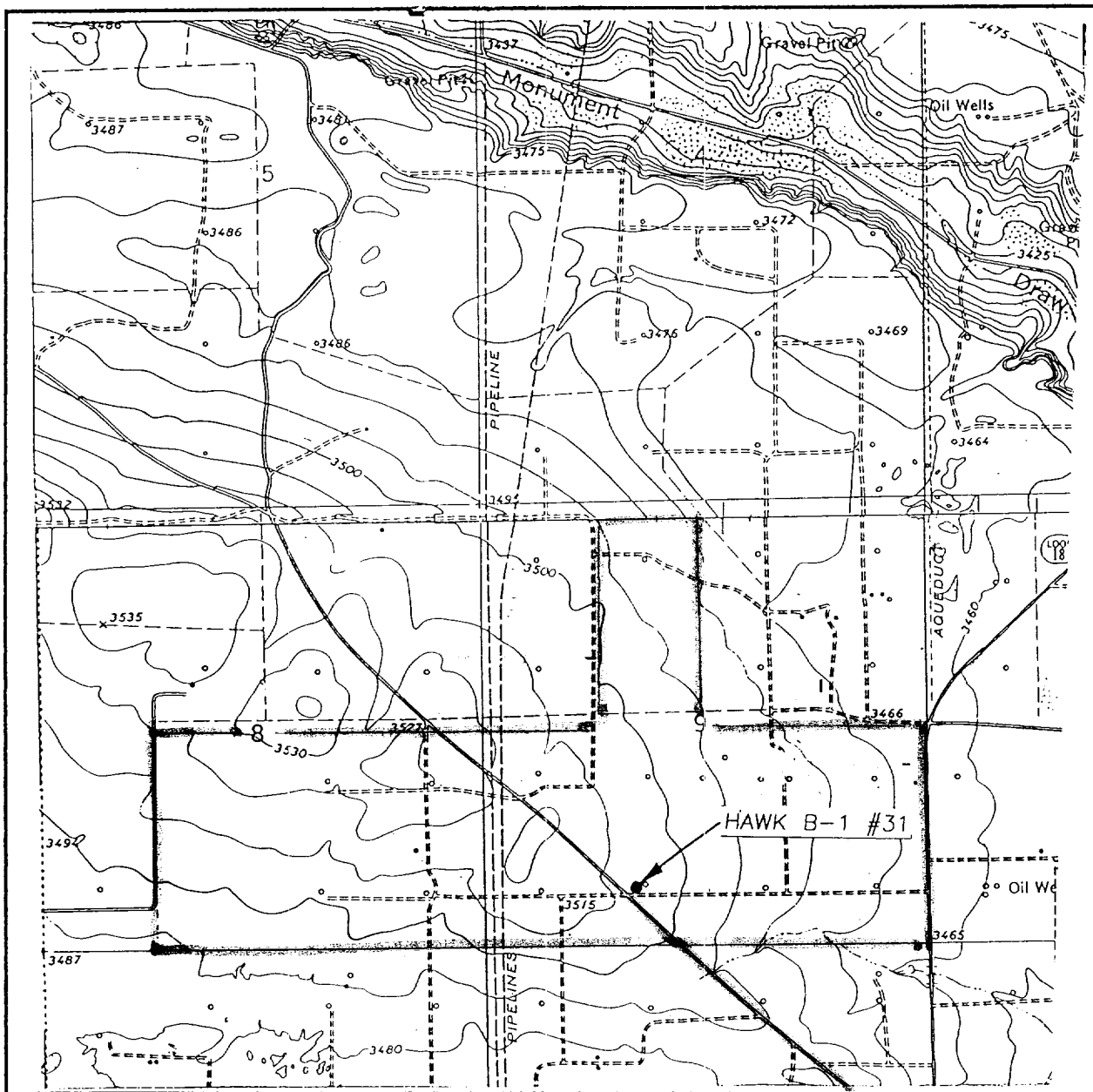
Dedicated Acres	Joint or Infill	Consolidation Code	Order No.
40			

NO ALLOWABLE WILL BE ASSIGNED TO THIS COMPLETION UNTIL ALL INTERESTS HAVE BEEN CONSOLIDATED
OR A NON-STANDARD UNIT HAS BEEN APPROVED BY THE DIVISION

	<p>NMSPC EZ 1927 Y = 543194.6 X = 858681.2 LAT. 32°29'16.72"N LONG. 103°10'12.39"W</p>	<p>OPERATOR CERTIFICATION</p> <p>I hereby certify the the information contained herein is true and complete to the best of my knowledge and belief.</p> <p><i>Harold Swain</i> Signature</p> <p>Harold Swain Printed Name</p> <p>Eng. Tech. Title</p> <p>1-14-02 Date</p>
	<p>SURVEYOR CERTIFICATION</p> <p>I hereby certify that the well location shown on this plat was plotted from field notes of actual surveys made by me or under my supervision, and that the same is true and correct to the best of my belief.</p> <p>DECEMBER 18, 2001</p> <p>Date Surveyed _____ LA</p> <p>Signature & Seal of Professional Surveyor</p> <p><i>Gary J. Edson</i> 4/97/02 01.11.1303</p> <p>Certificate No. RONALD J. EDSON 3239 GARY EDSON 12641</p>	

LOCATION VERIFICATION MA

EXHIBIT E-2



SCALE: 1" = 2000'

CONTOUR INTERVAL 10'

SEC. 9 TWP. 21-S RGE. 37-E

SURVEY N.M.P.M.

COUNTY LEA

DESCRIPTION 700' FSL & 1850' FWL

ELEVATION 3507.6'

OPERATOR APACHE CORPORATION

LEASE HAWK B-1

U.S.G.S. TOPOGRAPHIC MAP
EUNICE

Lease Boundary

Access

JOHN WEST SURVEYING
HOBBS, NEW MEXICO
(505) 393-3117

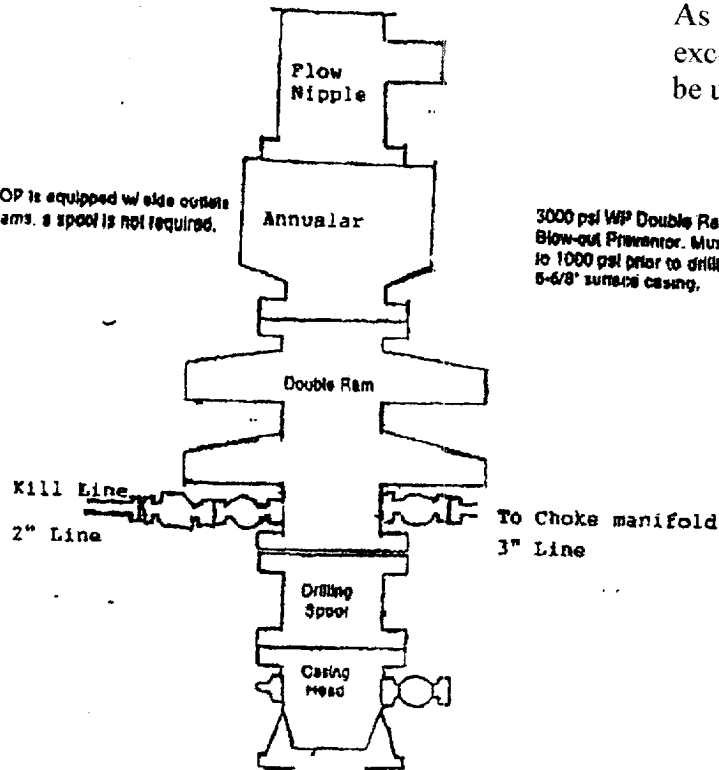
CAPSTAR DRILLING INC

BOP SCHEMATIC 9" X 3000 psi

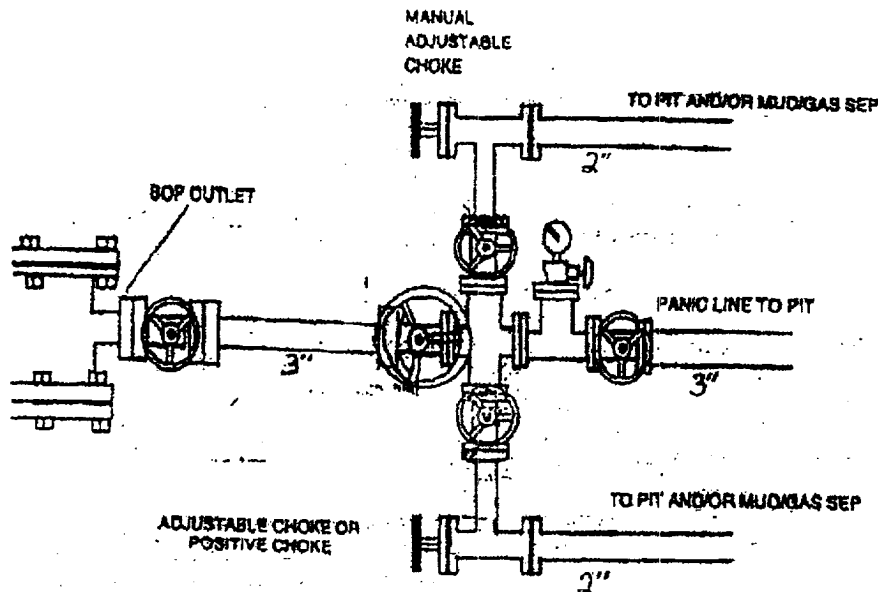
EXHIBIT "H"

As expected pressures will not exceed 2000 psi, a 2M BOP may be used if available.

Note: If BOP is equipped w/ side outlets below the rams, a spool is not required.



Choke Manifold Schematic



ABOVE DATE DOES NOT
INDICATE WHEN
CONFIDENTIAL LOGS
WILL BE RELEASED

ELF

7/11/03