


INCLINATION REPORT

OPERATOR Amerada Hess Corporation **ADDRESS** PO Box 2040, Tulsa, Okla. 74102
LEASE NAME State WEB **WELL NO.** 6 **FIELD** _____
LOCATION Section 1, T-21S, R-35E, Lea County, New Mexico

DEPTH	ANGLE INCLINATION DEGREES	DISPLACEMENT	DISPLACEMENT ACCUMULATED
328	1 1/2	8.5936	8.5936
783	1 1/4	9.9190	18.5126
1252	1	8.2075	26.7201
1406	1	2.6950	29.4151
2288	2	30.7818	60.1969
2413	2	4.3625	64.5594
2601	2 1/4	7.3884	71.9478
2776	2 3/4	8.4000	80.3478
2822	3	2.4058	82.7536
2893	2 1/4	2.7903	85.5439
3131	2 1/2	10.3768	95.9207
3160	2 1/2	1.2644	97.1851

I hereby certify that the above data as set forth is true and correct to the best of my knowledge and belief.


CACTUS DRILLING COMPANY



TITLE John Ayers, Office Manager

AFFIDAVIT:


Before me, the undersigned authority, appeared John Ayers known to me to be the person whose name is subscribed herebelow, who, on making deposition, under oath states that he is acting for and in behalf of the operator of the well identified above, and that to the best of his knowledge and belief such well was not intentionally deviated from the true vertical whatsoever.


AFFIANT'S SIGNATURE

Sworn and subscribed to in my presence on this the 28th day of January, 19 80

MY COMMISSION EXPIRES MARCH 1, 1980

SEAL


Notary Public in and for the County
of Lea, State of New Mexico